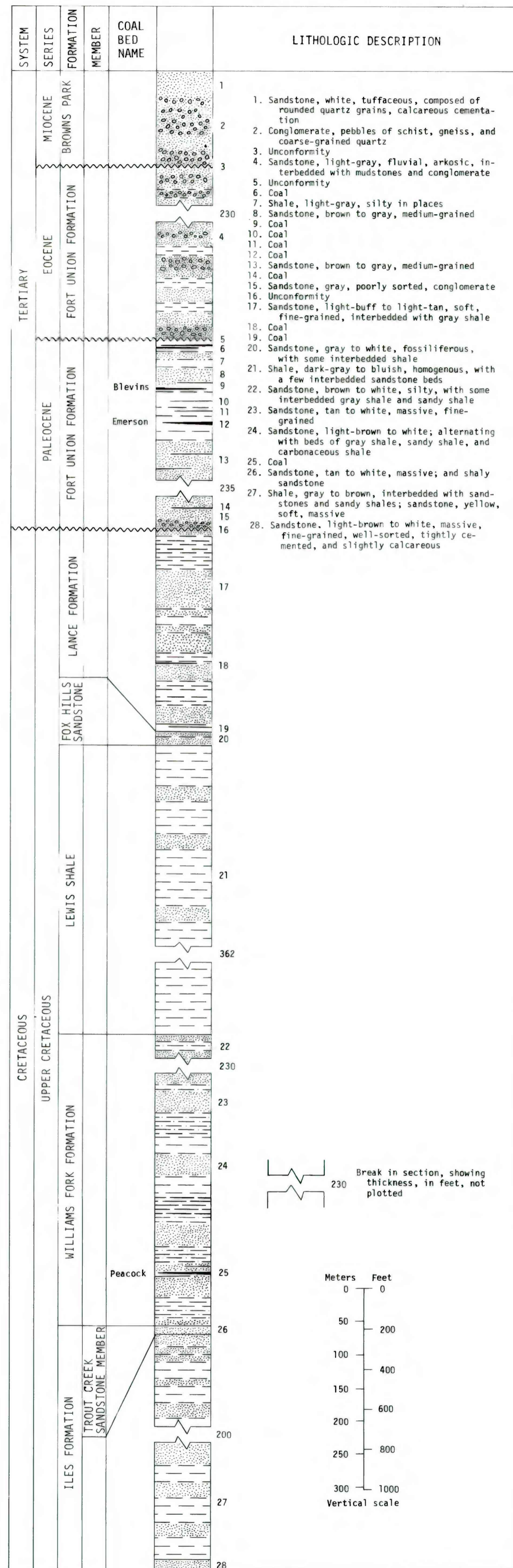
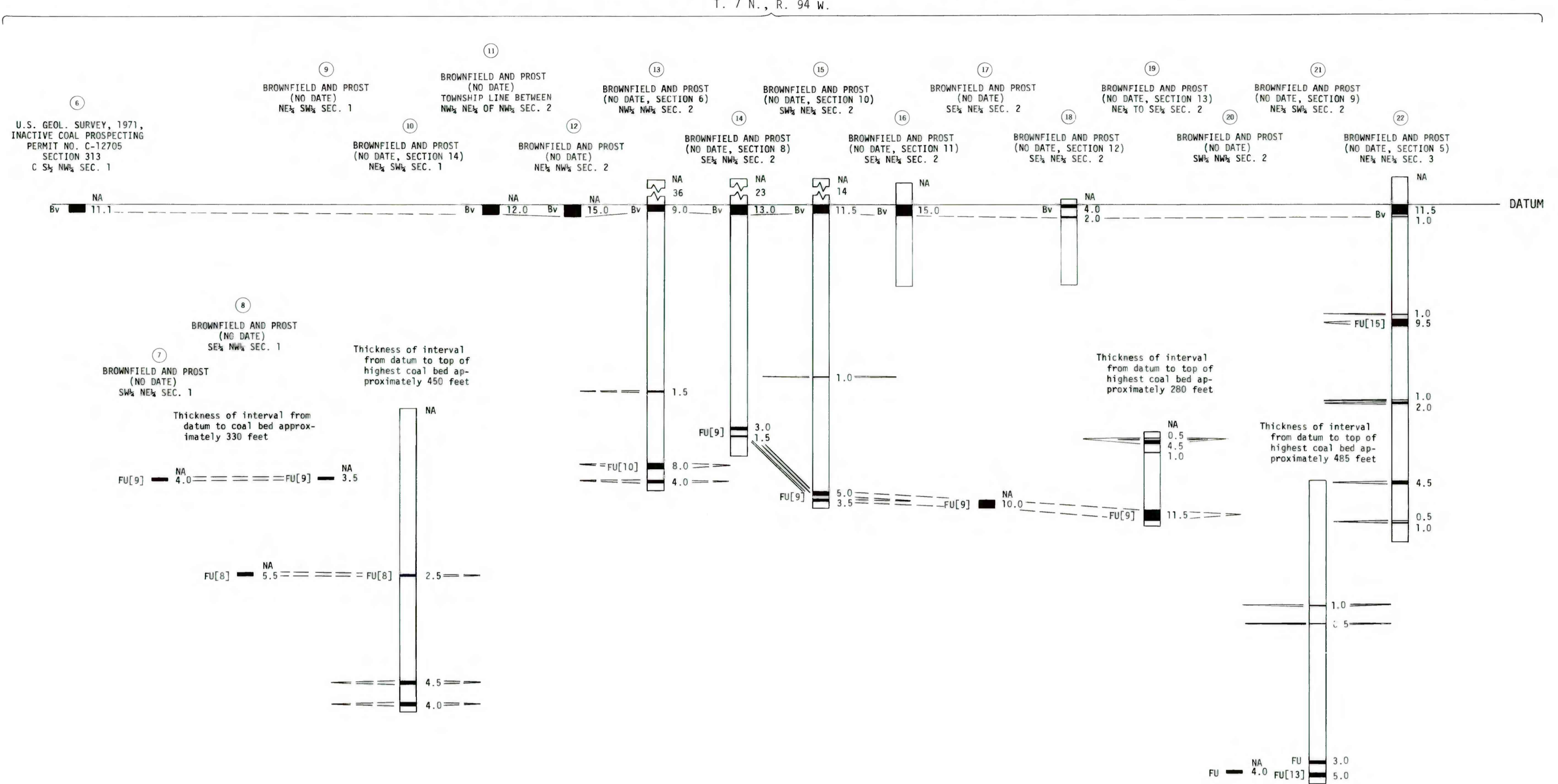


COMPOSITE COLUMNAR SECTION



CORRELATION OF COAL BEDS IN DRILL HOLES AND MEASURED SECTIONS



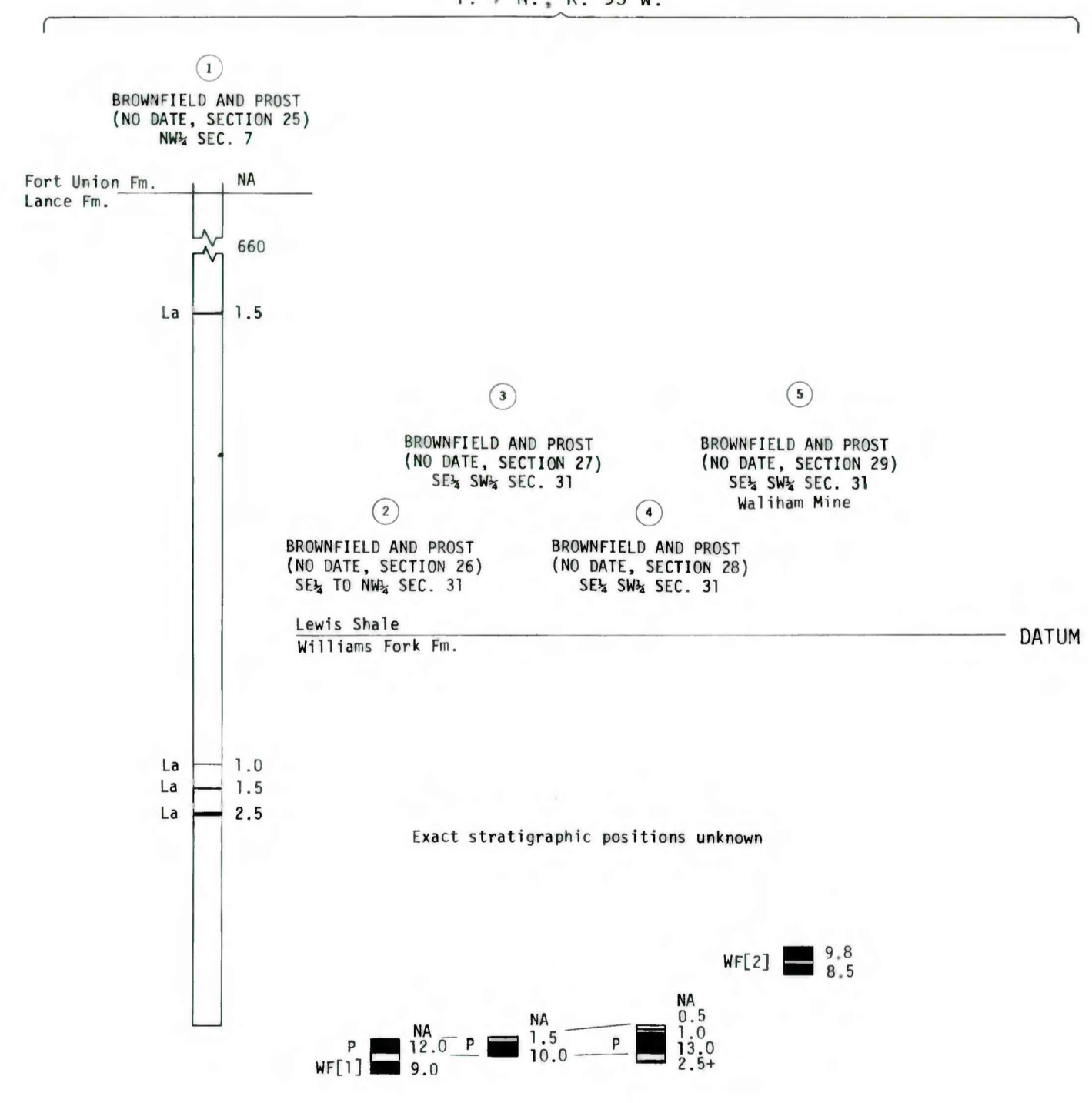
EXPLANATION

- Index number
- Well or measured section name
- Well or measured section location
- Altitude, in feet, of drill hole at surface (when no altitude - NA)
- No record of lithology
- Rock interval
- Coal bed, showing thickness in feet
- Column shown closed if at total depth
- Coal interbedded with rock, total coal thickness/total rock thickness
- Break in rock interval, showing thickness, in feet, not plotted
- Coal bed symbols and names - All unlabelled coals are in Fort Union Formation. Coal beds identified by bracketed numbers are not formally named, but are numbered for identification purposes in this quadrangle only.
- FU - Fort Union, undifferentiated
- Bv - Blevins
- E - Emerson
- La - Lance
- WF - Williams Fork
- P - Peacock

REFERENCES

- Bass, N.W., Eby, J.G., and Campbell, M.R., 1955, Geology and mineral fuels of parts of Routt and Moffat Counties, Colorado: U.S. Geol. Survey Bull. 1027-D, p. 143-250.
- Brownfield, M.E., 1978, Reconnaissance drilling during 1977 in the Yampa coal field, Moffat and Routt Counties, Colorado: U.S. Geol. Survey Open-File Report 78-365, 135 p.
- Brownfield, M.E., and Prost, G., no date, Preliminary geologic map and coal sections of the Lay quadrangle, Moffat County, Colorado: U.S. Geol. Survey, open-file report, in preparation.
- Hancock, E.T., 1925, Geology and coal resources of the Axial and Monument Butte quadrangles, Moffat County, Colorado: U.S. Geol. Survey Bull. 757, 134 p.
- Muller, S.C., 1976, Lithologic and geophysical logs of seven holes drilled in 1975 in the Yampa and Danforth Hills coal fields, northwestern Colorado: U.S. Geol. Survey Open-File Report 76-383, 180 p.
- Tweto, Ogden, compiler, 1976, Geologic map of the Craig 1° x 2° quadrangle, northwest Colorado: U.S. Geol. Survey Misc. Invest. Series Map I-972, scale 1:250,000.
- U.S. Geol. Survey, 1971, Inactive coal prospecting permit No. Colorado 12705.

T. 7 N., R. 93 W.



COAL RESOURCE OCCURRENCE MAP OF THE LAY QUADRANGLE, MOFFAT COUNTY, COLORADO
BY
DAMES & MOORE
1979

This report has not been edited for conformity with U.S. Geological Survey editorial standards or stratigraphic nomenclature.