
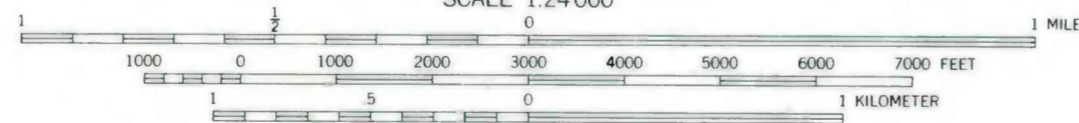
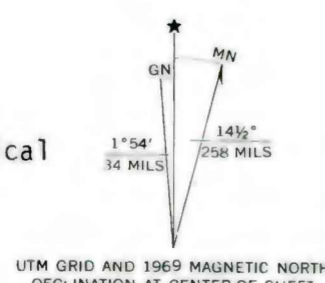


EXPLANATION

- 6400 —
- 6480 —
- STRUCTURE CONTOURS - Drawn on top of coal bed or zone. Solid where vertical accuracy within 40 feet; long dashed where vertical accuracy possibly not within 40 feet; short dashed where projected above ground surface. Contour interval 80 feet (24 m). Datum is mean sea level.
- 5852
- DRILL HOLE - Showing altitude of top of coal bed, in feet.
- ▲ 6730
- POINT OF MEASUREMENT - Showing altitude of top of coal bed, in feet. Includes all points of measurement other than drill holes.
- E - Emerson
- COAL BED SYMBOL AND NAME
- E —
- TRACE OF COAL BED OUTCROP - Showing symbol of name of coal bed as listed above. Arrow points toward coal-bearing area. Short dashed where projected by present authors.

To convert feet to meters, multiply feet by 0.3048.

This report has not been edited for conformity with U.S. Geological Survey editorial standards or stratigraphic nomenclature.



COAL RESOURCE OCCURRENCE MAP OF THE LAY QUADRANGLE,
MOFFAT COUNTY, COLORADO
BY
DAMES & MOORE
1979