






EXPLANATION


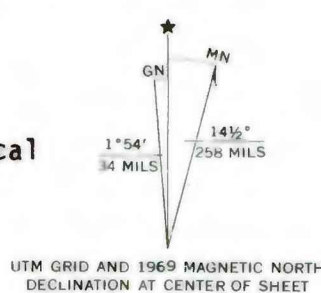
-  NON-FEDERAL COAL LAND - Land for which the Federal Government does not own the coal rights, and for which the coal-development potential is not rated.
-  AREA OF HIGH COAL-DEVELOPMENT POTENTIAL - Area has mining-ratio values ranging from 0 to 10.
-  AREA OF MODERATE COAL-DEVELOPMENT POTENTIAL - Area has mining-ratio values ranging from 10 to 15.
-  AREA OF LOW COAL-DEVELOPMENT POTENTIAL - Area has mining-ratio values greater than 15.
-  AREA OF UNKNOWN COAL-DEVELOPMENT POTENTIAL - Area contains no known coal in beds 5 feet (1.5 m) or more thick within 200 feet (61 m) of the surface, but coal-bearing units are present in the area.

Base from U.S. Geological Survey, 1969

LUNIPER HOT SPRINGS  
SCALE 1:24,000

Compiled in 1979

This report has not been edited for conformity with U.S. Geological Survey editorial standards or stratigraphic nomenclature.



**COAL DEVELOPMENT POTENTIAL MAP OF THE LAY QUADRANGLE,  
MOFFAT COUNTY, COLORADO  
BY  
DAMES & MOORE  
1979**