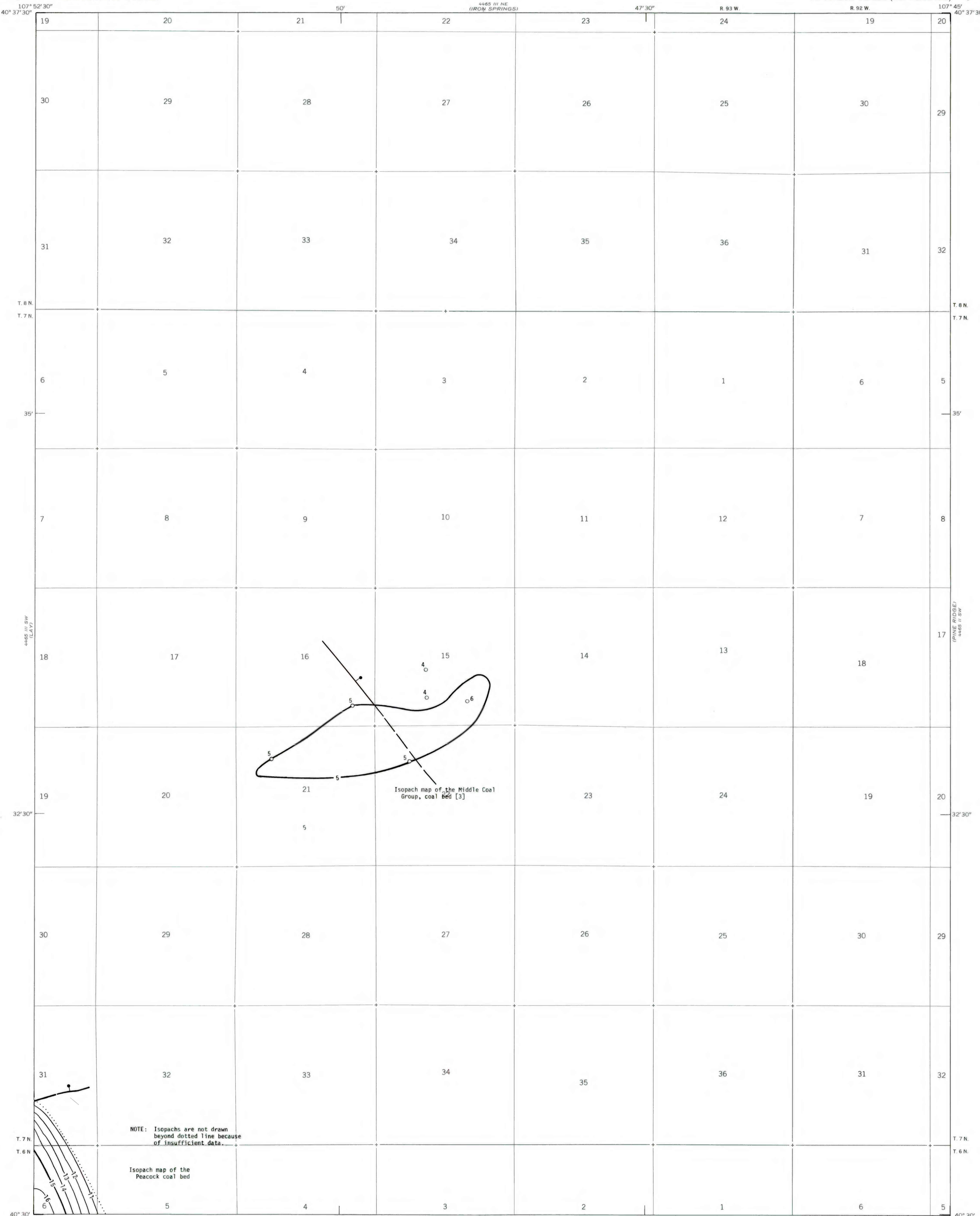


EXPLANATION

- 15 —
— 14 —
ISOPACHS - Showing thickness of coal, in feet. Isopach interval 1 foot.
- ⁶
DRILL HOLE - Showing thickness of coal, in feet.
- COAL BED SYMBOL AND NAME - Coal bed identified by bracketed numbers is not formally named, but is numbered for identification purposes in this quadrangle only.

TRACE OF FAULT - Bar and ball on downthrown side. Dashed where inferred or approximately located.

To convert feet to meters, multiply feet by 0.3048.



NOTE: Isopachs are not drawn beyond dotted line because of insufficient data.


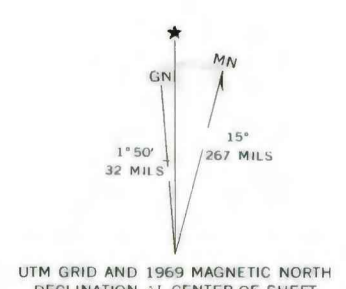
Isopach map of the Peacock coal bed

Isopach map of the Middle Coal Group, coal bed [3]

Base from U.S. Geological Survey, 1969

Compiled in 1979

This report has not been edited for conformity with U.S. Geological Survey editorial standards or stratigraphic nomenclature.



COAL RESOURCE OCCURRENCE MAP OF THE LAY SE QUADRANGLE, MOFFAT COUNTY, COLORADO
BY
DAMES & MOORE
1979