COMPOSITE COLUMNAR SECTION

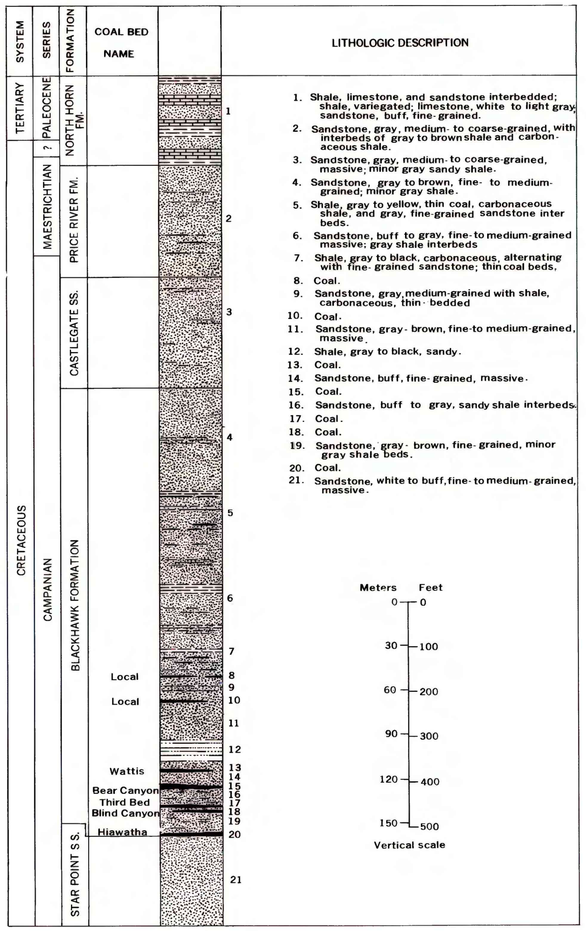

CORRELATION OF COAL BEDS IN MEASURED SECTIONS

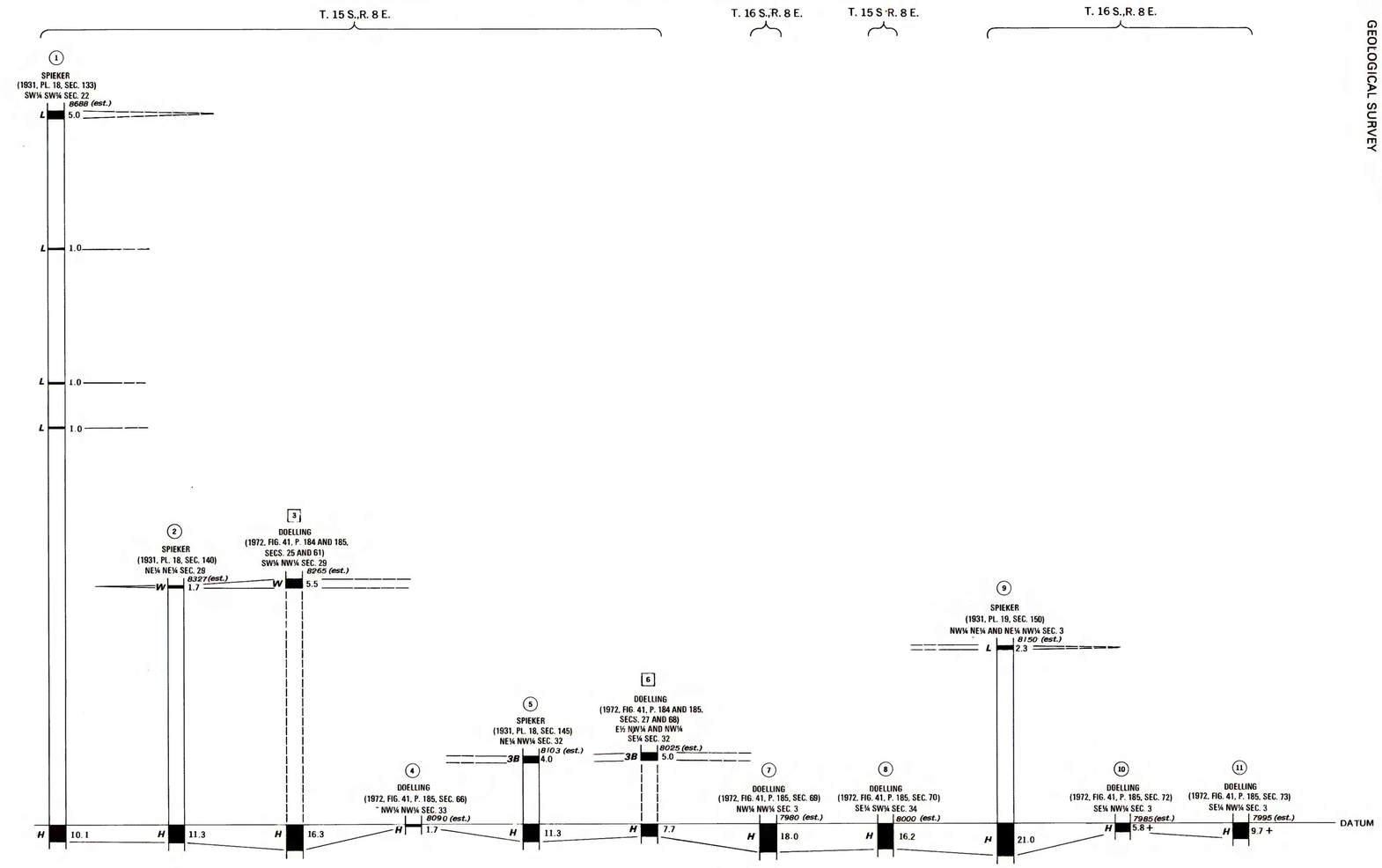

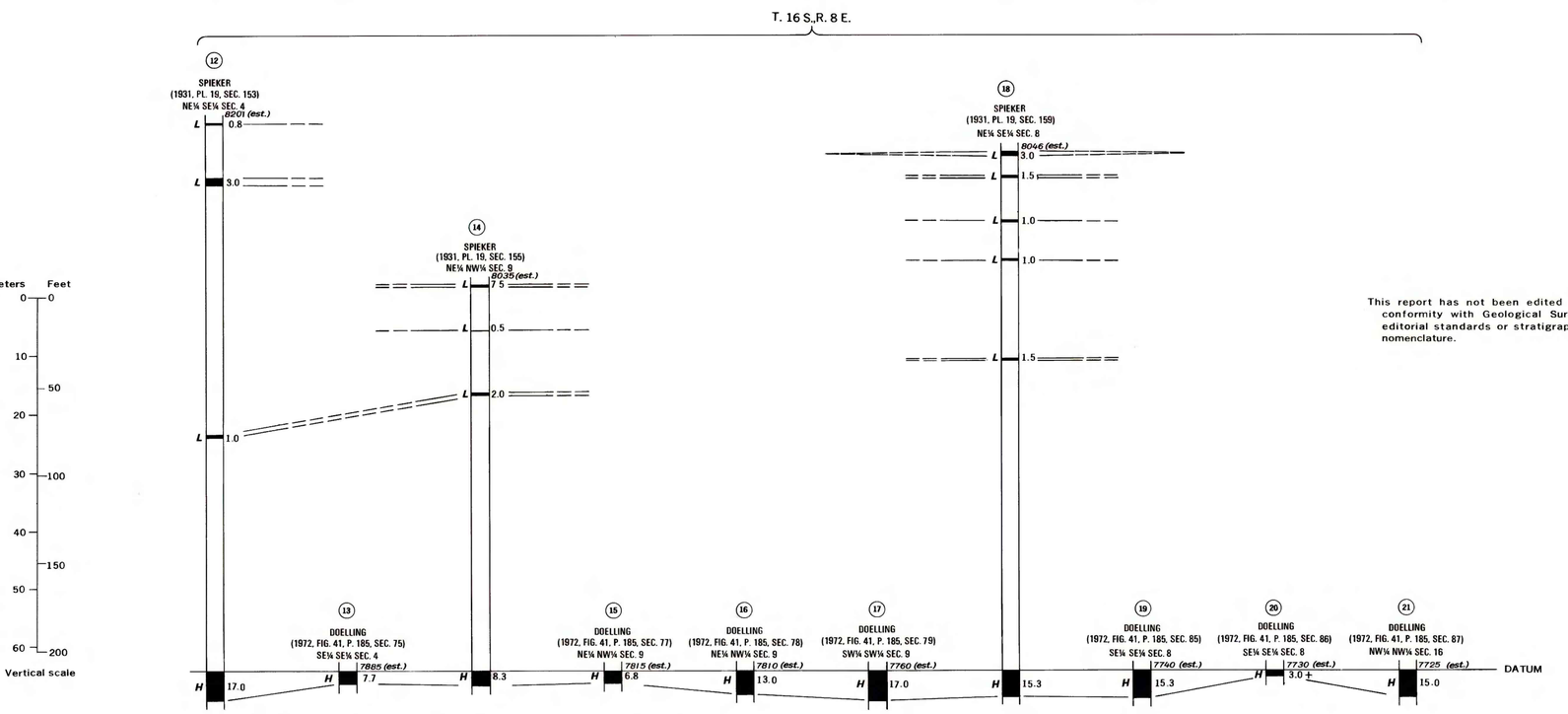

This report has not been edited for conformity with Geological Survey editorial standards or stratigraphic nomenclature.

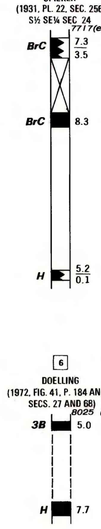

EXPLANATION

- Index number
- Measured section name
- Measured section location
- Altitude of top of measured section (when estimated-est)
- No record of lithology
- Coal bed showing thickness in feet
- Rock interval
- Coal interbedded with rock, total coal thickness/rock thickness
- Index number, of composite measured section
- Rock interval, thickness estimated (where lines dashed) as data not available no record of lithology

Coal bed symbols and names

- *L* – Local coal bed
- *W* – Wattis
- *BrC* – Bear Canyon
- *3B* – Third Bed
- *BC* – Blind Canyon
- *H* – Hiawatha

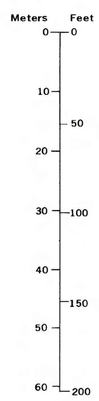

COAL RESOURCE OCCURRENCE MAP OF THE NORTHEAST QUARTER OF THE HIAWATHA 15-MINUTE QUADRANGLE, EMERY AND CARBON COUNTIES, UTAH

BY

AAA ENGINEERING AND DRAFTING, INC.

1979

Compiled in 1978

PLATE 3

SHEET 1 OF 2

COAL DATA SHEET