

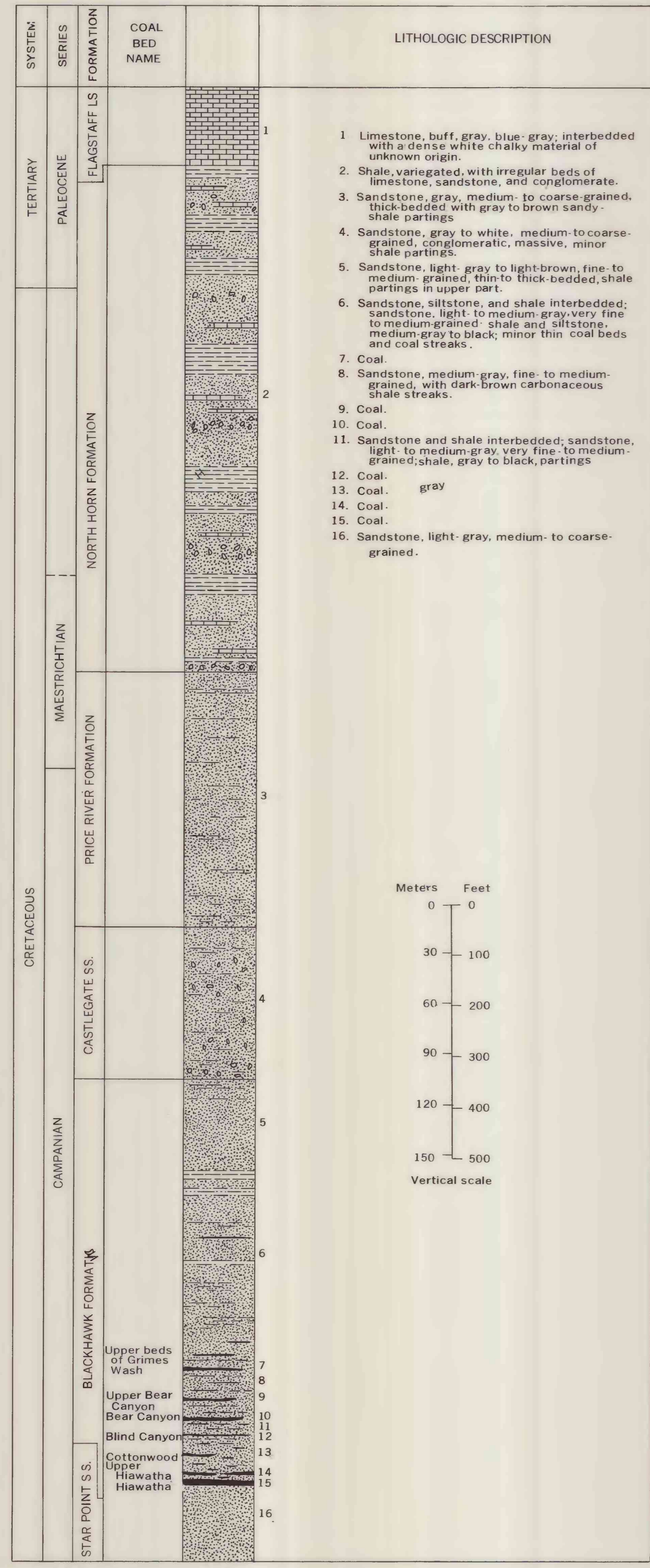
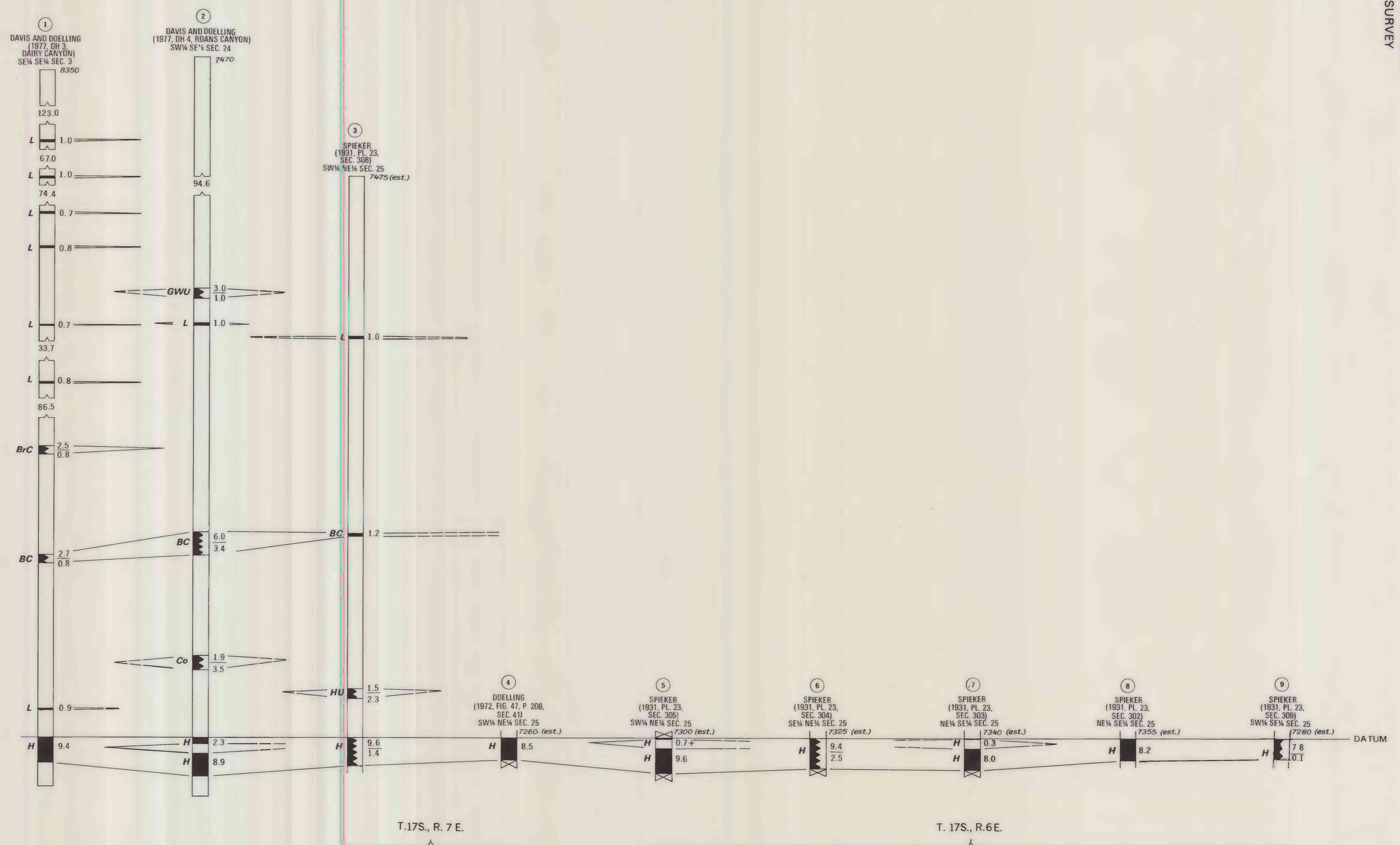


COMPOSITE COLUMNAR SECTION



CORRELATION OF COAL BEDS IN DRILL HOLES AND MEASURED SECTIONS

T. 17S., R. 6 E.



T. 17S., R. 7 E.

T. 17S., R. 6 E.

EXPLANATION

- ① Index number
- Well or measured section name
- Well or measured section location
- Altitude, in feet, of top of well or measured section (when estimated, est.)
- Rock interval
- Break in rock interval showing thickness, in feet, not plotted
- Coal bed showing thickness in feet
- ② Index number of composite section
- Coal interbedded with rock, total coal thickness/total rock thickness
- Rock interval, thickness estimated (where lines dashed) as data not available, no record of lithology
- No record of lithology
- Coal bed symbols and names
 - L - Local coal bed
 - BrCU - Upper Bear Canyon
 - BrC - Bear Canyon
 - BC - Blind Canyon
 - Co - Cottonwood
 - HU - Upper Hiawatha
 - H - Hiawatha
- Column shown closed if hole at total depth or at end of measured section
- This report has not been edited for conformity with Geological Survey editorial standards or stratigraphic nomenclature.

