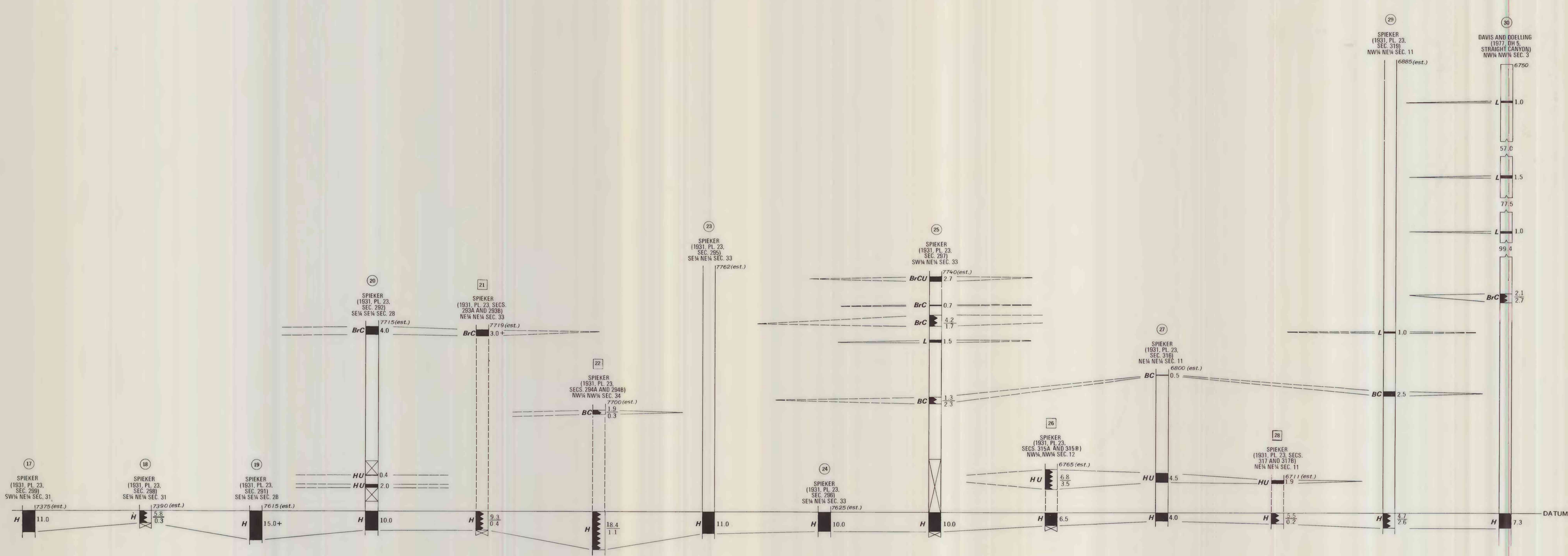


CORRELATION OF COAL BEDS IN DRILL HOLES AND MEASURED SECTIONS

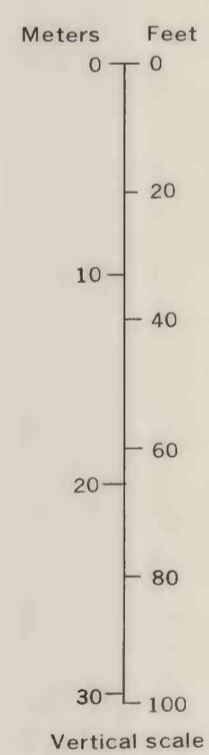
T. 17S., R. 7 E.

T. 18S., R. 6 E.




T. 18S., R. 6 E.

T. 18S., R. 7 E.



This report has not been edited for conformity with Geological Survey editorial standards or stratigraphic nomenclature.



COAL RESOURCE OCCURRENCE MAP OF THE SOUTHWEST QUARTER OF THE HIAWATHA 15-MINUTE QUADRANGLE, EMERY COUNTY, UTAH

BY
AAA ENGINEERING AND DRAFTING, INC.

1979