

KRCRA
KRCRA BOUNDARY—Label within boundary.

NON-FEDERAL COAL LAND—Land for which the Federal Government does not own the coal rights, and for which the coal-development potential is not rated.

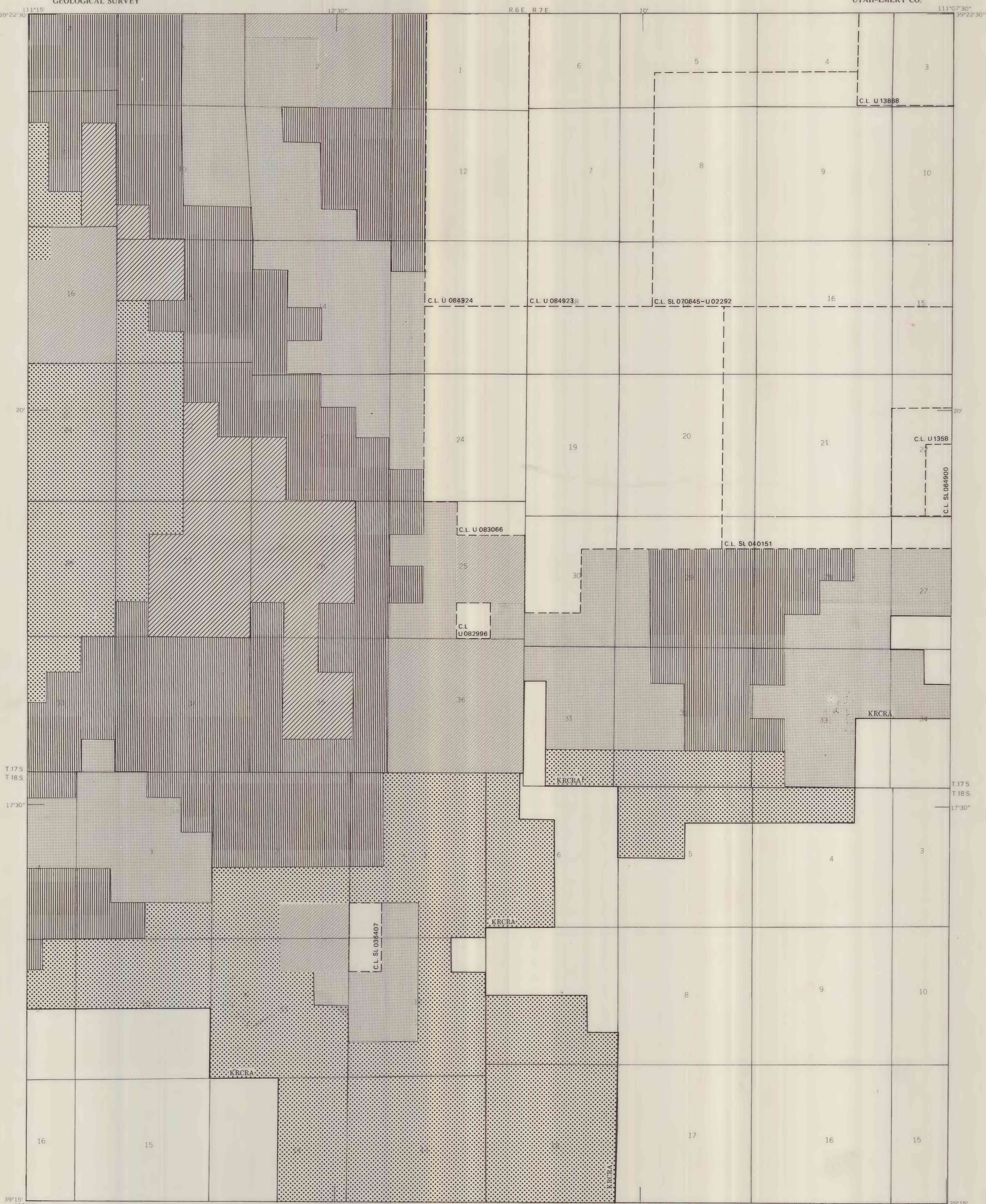
FEDERAL COAL LEASE BOUNDARY—Lease number within boundary.

AREA OF HIGH-DEVELOPMENT POTENTIAL—Area contains coal in beds 5 feet (1.5m) or more thick between the coal outcrop and a depth of 1,000 feet (304.8 m).

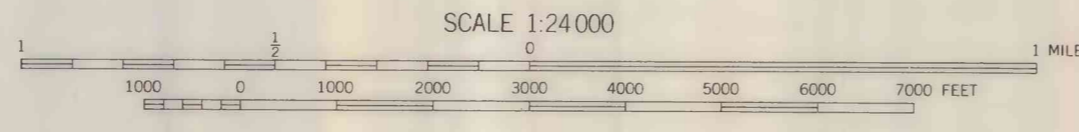
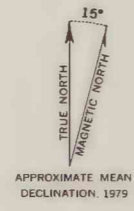
AREA OF MODERATE COAL-DEVELOPMENT POTENTIAL—Area contains coal in beds 5 feet (1.5m) or more thick at depths ranging from 1,000 to 2,000 feet (304.8 to 609.6 m).

AREA OF LOW COAL-DEVELOPMENT POTENTIAL—Area contains coal in beds 5 feet (1.5m) or more thick at depths ranging from 2,000 to 3,000 feet (609.6 to 914.4 m).

AREA OF UNKNOWN COAL-DEVELOPMENT POTENTIAL—Area contains no known coal in beds 5 feet (1.5m) or more thick, but coal-bearing units are present in area at depths of less than 3,000 feet (914.4 m).



Base from U.S. Geological Survey, 1921
Compiled in 1978



This report has not been edited for conformity with Geological Survey editorial standards or stratigraphic nomenclature.

**COAL DEVELOPMENT POTENTIAL OF THE SOUTHWEST QUARTER
OF THE HIAWATHA 15-MINUTE QUADRANGLE,
EMERY COUNTY, UTAH
BY
AAA ENGINEERING AND DRAFTING, INC.
1979**