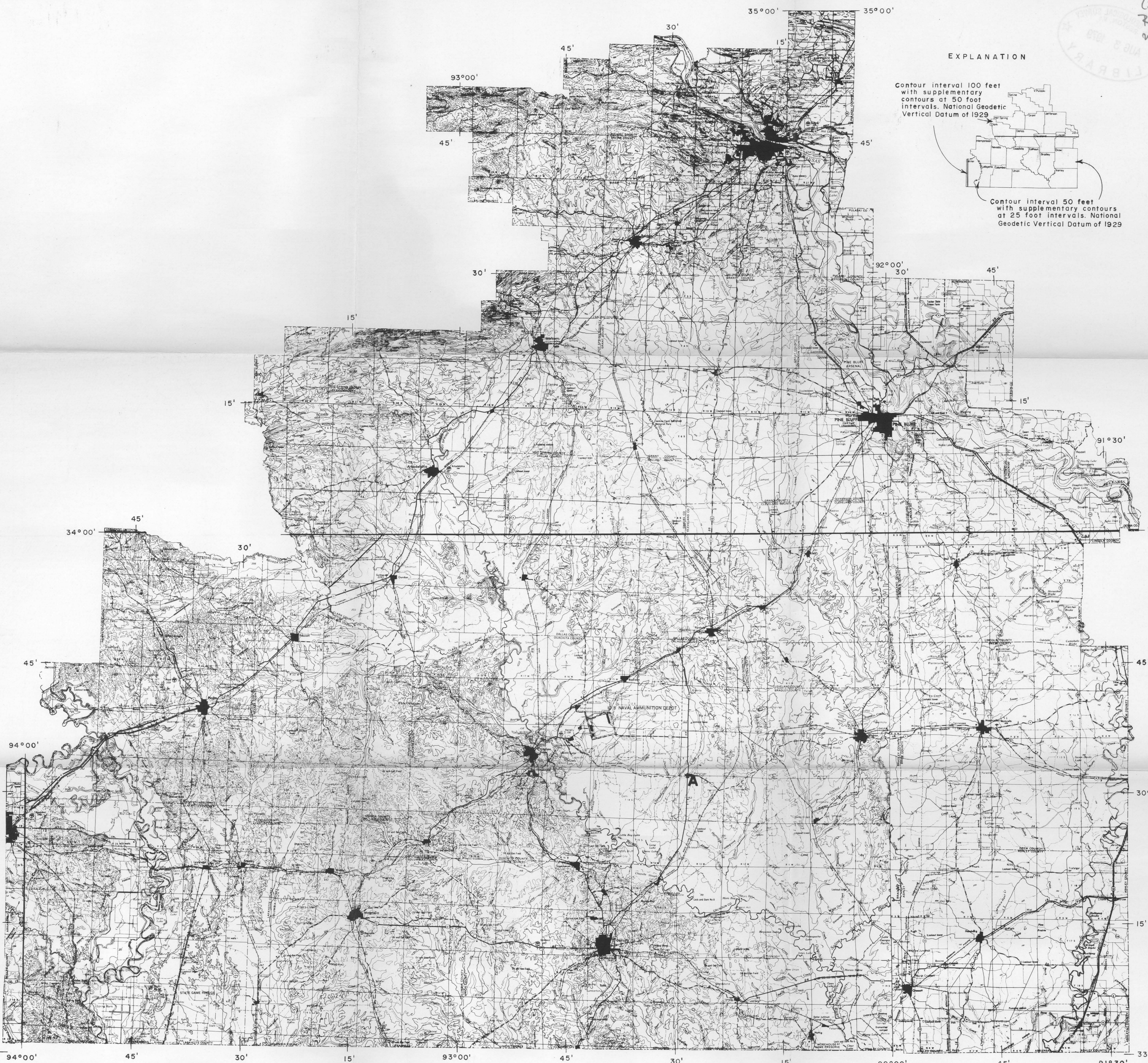
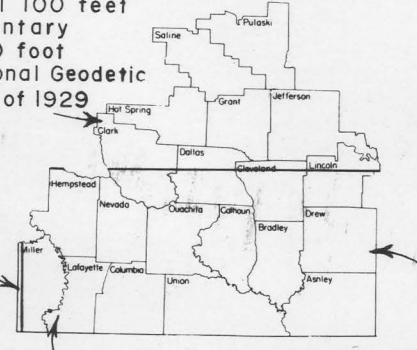


(200)  
R290  
no. 79-924



EXPLANATION

Contour interval 100 feet  
with supplementary  
contours at 50 foot  
intervals. National Geodetic  
Vertical Datum of 1929



Contour interval 50 feet  
with supplementary contours  
at 25 foot intervals. National  
Geodetic Vertical Datum of 1929

Base from U.S. Geological Survey  
El Dorado, Greenwood, Helena,  
Texarkana, 1:250,000

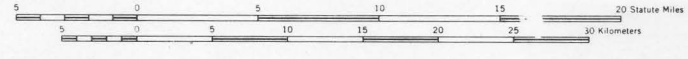


PLATE I.—LAND-SURFACE CONTOURS IN THE SOUTH-ARKANSAS LIGNITE AREA.