
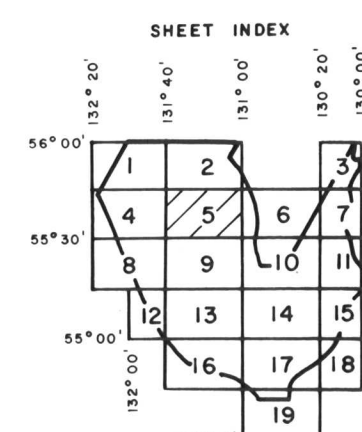
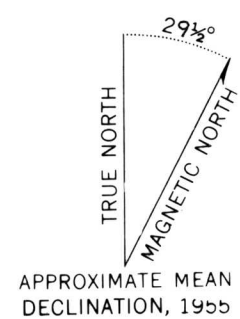


AEROMAGNETIC MAPS OF PARTS OF THE KETCHIKAN, PRINCE RUPERT,  
AND CRAIG QUADRANGLES, SOUTHEASTERN ALASKA

TOTAL FIELD CONTOURS  
10 GAMMA  
50 GAMMA  
FLIGHT LINE DIRECTION . . . . . NORTHEAST-SOUTHWEST  
FLIGHT LINE SPACING . . . . . 1 MILE  
FLIGHT LINE ALTITUDE . . . . . 6,000 FEET  
REGIONAL FIELD REMOVED—IGRF 1965 UPDATED TO 1976



BY U.S. GEOLOGICAL SURVEY  
1979

AEROMAGNETIC SURVEY  
OF  
KETCHIKAN AREA, ALASKA  
FOR  
UNITED STATES GEOLOGICAL SURVEY  
FLOWN AND COMPILED 1976  
BY  
LKB RESOURCES, INC.  
55 BUCK RD.  
HUNTINGDON VALLEY, PENNA. 19006

This report is preliminary and has not been edited or reviewed for conformity with Geological Survey standards and nomenclature.