
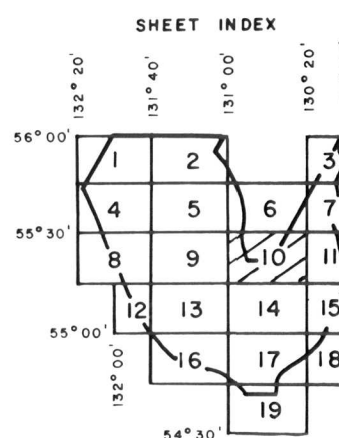
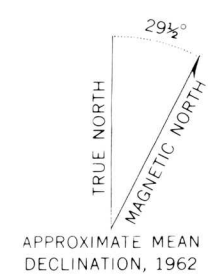


AEROMAGNETIC MAPS OF PARTS OF THE KETCHIKAN, PRINCE RUPERT,
AND CRAIG QUADRANGLES, SOUTHEASTERN ALASKA

TOTAL FIELD CONTOURS
10 GAMMA
50 GAMMA
FLIGHT LINE DIRECTION NORTHEAST-SOUTHWEST
FLIGHT LINE SPACING 1 MILE
FLIGHT LINE ALTITUDE 6,000' BAR.
REGIONAL FIELD REMOVED-19RF 1965 UPDATED TO 1976



BY U.S. GEOLOGICAL SURVEY
1979

AEROMAGNETIC SURVEY
OF
KETCHIKAN AREA, ALASKA
FOR
UNITED STATES GEOLOGICAL SURVEY
FLOWN AND COMPILED 1976
BY
LKB RESOURCES, INC.
55 BUCK RD.
HUNTINGDON VALLEY, PENNA. 19006

This report is preliminary and has not been edited or reviewed for conformity with Geological Survey standards and nomenclature.