
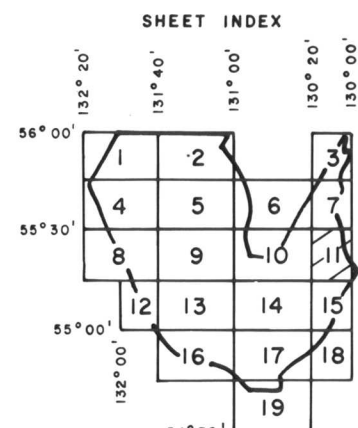
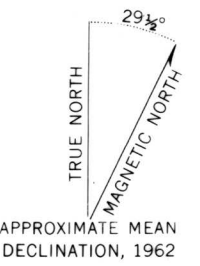


TOTAL FIELD CONTOURS
 10 GAMMA
 50 GAMMA
 FLIGHT LINE DIRECTION NORTHEAST-SOUTHWEST
 FLIGHT LINE SPACING 1 MILE
 FLIGHT LINE ALTITUDE 6,000 BAR.
 REGIONAL FIELD REMOVED-1GRF 1965 UPDATED TO 1976.



AEROMAGNETIC SURVEY
 OF
 KETCHIKAN AREA, ALASKA
 FOR
 UNITED STATES GEOLOGICAL SURVEY
 FLOWN AND COMPILED 1976
 BY
 LKB RESOURCES, INC.
 55 BUCK RD.
 HUNTINGDON VALLEY, PENNA. 19006



SHEET 11 OF 19

AEROMAGNETIC MAPS OF PARTS OF THE KETCHIKAN, PRINCE RUPERT,
 AND CRAIG QUADRANGLES, SOUTHEASTERN ALASKA

BY U.S. GEOLOGICAL SURVEY

1979

This report is preliminary and has not been edited or reviewed for conformity with Geological Survey standards and nomenclature.