
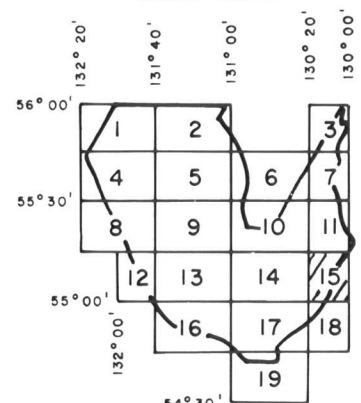
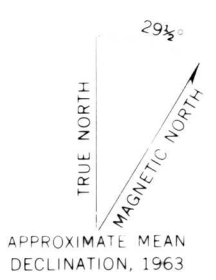


TOTAL FIELD CONTOURS
10 GAMMA
50 GAMMA
FLIGHT LINE DIRECTION NORTHEAST-SOUTHWEST
FLIGHT LINE SPACING 1 MILE
FLIGHT LINE ALTITUDE 6,000' BAR.
REGIONAL FIELD REMOVED-16RF 1965 UPDATED TO 1976

SHEET INDEX



AEROMAGNETIC SURVEY
OF
KETCHIKAN AREA, ALASKA
FOR
UNITED STATES GEOLOGICAL SURVEY
FLOWN AND COMPILED 1976
BY
LKB RESOURCES, INC.
55 BUCK RD.
HUNTINGDON VALLEY, PENNA. 19006



AEROMAGNETIC MAPS OF PARTS OF THE KETCHIKAN, PRINCE RUPERT,
AND CRAIG QUADRANGLES, SOUTHEASTERN ALASKA

BY U.S. GEOLOGICAL SURVEY
1979

This report is preliminary and has
not been edited or reviewed for
conformity with Geological Survey
standards and nomenclature.