
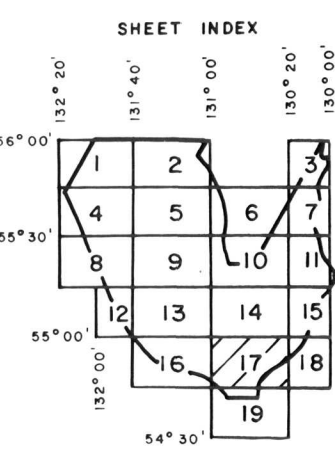
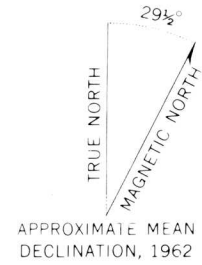


AEROMAGNETIC MAPS OF PART OF THE KETCHIKAN, PRINCE RUPERT,
AND CRAIG QUADRANGLES, SOUTHEASTERN ALASKA

TOTAL FIELD CONTOURS
10 GAMMA
50 GAMMA
50 GAMMA
FLIGHT LINE DIRECTION NORTHEAST-SOUTHWEST
FLIGHT LINE SPACING 1 MILE
FLIGHT LINE ALTITUDE 6,000 BAR.
REGIONAL FIELD REMOVED—IGRF 1965 UPDATED TO 1976



BY U.S. GEOLOGICAL SURVEY
1979

AEROMAGNETIC SURVEY
OF
KETCHIKAN AREA, ALASKA
FOR
UNITED STATES GEOLOGICAL SURVEY
FLOWN AND COMPILED 1976
BY
LKB RESOURCES, INC.
55 BUCK RD.
HUNTINGDON VALLEY, PENNA. 19006