




















































Table 2.--Published stream-gaging records and ranges of annual discharge, 1931-75 water years  
[Compilation of data for stations existing prior to 1931 are given in U.S. Geological Survey (1954)]

Gaging-station No.: See explanation of numbering system.

Period of record:  total water year;  partial water year; blank, no record.

Source of data: 1, 1931-60, U.S. Geological Survey annual Water-Supply Papers, Surface Water Supply of the United States, Colorado River Basin; 2, 1961-64, U.S. Geological Survey annual reports, Surface water records of Utah; 3, 1965-74, U.S. Geological Survey annual reports, Water resources data for Utah, Part 1 - Surface water records; 4, 1975, U.S. Geological Survey annual report, Water resources data for Utah.

Gaging-station No.	Name	Period of record	Minimum discharge		Maximum discharge		Source of data
			Acre-feet per year	Water year	Acre-feet per year	Water year	
09309500	Fairview Ditch near Fairview		596	1961	2,410	1957	1,2,3
09309600	Fairview Tunnel near Fairview		1,740	1971	2,410	1969	3,4
09309800	Gooseberry Creek near Fairview		3,150	1961	10,070	1962	1,2,3
09310000	Gooseberry Creek near Scofield		5,370	1961	29,520	1952	1,2,3,4
09310500	Fish Creek above reservoir, near Scofield		10,810	1961	77,980	1952	1,2,3,4
09311000	Scofield Reservoir near Scofield		(1)		(1)		1,2,3,4
09311500	Price River near Scofield		13,760	1961	96,660	1952	1,2,3
09311700	Price River near Soldier Summit		35,380	1963	39,680	1962	2
09312000	North Fork White River near Soldier Summit		3,670	1946	5,670	1944	1
09312500	White River near Soldier Summit		3,000	1961	48,020	1952	1,2,3
09312600	White River below Tabbyune Creek, near Soldier Summit		14,870	1970	29,690	1973	3,4
09312700	Beaver Creek near Soldier Summit		338	1961	1,610	1973	2,3,4
09312800	Willow Creek near Castle Gate		1,720	1974	12,790	1973	2,3,4
09313000	Price River near Heiner		18,340	1961	225,300	1952	1,2,3
09313500	Price River near Helper		26,390	1934	64,700	1933	1
09314000	Price River below Coal Creek, near Wellington		15,480	1956	208,800	1952	1
09314250	Price River below Miller Creek, near Wellington		29,900	1974	106,900	1973	3,4
09314280	Desert Seep Wash near Wellington		11,830	1974	22,990	1975	3,4
09314500	Price River at Woodside		23,440	1960	247,800	1952	1,2,3,4
09315000	Green River at Green River		1,306,000	1934	6,838,300	1952	1,2,3,4
09315500	Saleratus Wash at Green River		77	1956	4,380	1958	1,2,3
09316000	Browns Wash near Green River		52	1956	2,620	1961	1,2,3
09317000	Boulger Creek near Fairview		2,170	1948	3,990	1941	1
09317500	Candland Ditch near Mount Pleasant		81	1955	583	1952	1
09318000	Huntington Creek near Huntington		26,320	1934	150,600	1952	1,2,3
09319000	Ephraim Tunnel near Ephraim		2,200	1966	6,120	1970	1,2,3,4
09320000	Horseshoe Tunnel near Ephraim		362	1954	1,000	1952	1
09320500	Larsen Tunnel near Ephraim		705	1954	2,280	1952	1
09321000	Coal Fork Ditch near Mount Pleasant		158	1950	662	1952	1
09321500	Twin Creek Tunnel near Mount Pleasant		103	1953	463	1952	1
09322000	Black Canyon Ditch near Spring City		180	1953	500	1952	1
09322500	Cedar Creek Tunnel near Spring City		191	1954	718	1952	1
09323000	Spring City Tunnel near Spring City		863	1970	3,490	1969	1,2,3,4
09323500	Reeder Ditch near Spring City		45	1953	537	1958	1
09323900	Joes Valley Reservoir near Orangeville		(1)		(1)		3,4
09324000	Seely Creek near Orangeville		41,680	1955	97,030	1957	1
09324500	Cottonwood Creek near Orangeville		23,673	1934	152,700	1952	1,2,3,4
09325000	Cottonwood Creek near Castle Dale		12,460	1954	110,200	1952	1
09325100	San Rafael River above Ferron Creek, near Castle Dale		32,940	1967	131,900	1965	3
09325500	John August Ditch near Ephraim		183	1956	299	1951	1
09326000	Madsen Ditch near Ephraim		4	1954;55;58	104	1956	1
09326500	Ferron Creek (upper station) near Ferron		21,090	1959	95,260	1952	1,2,3,4
09327500	Ferron Creek at Paradise Ranch, near Clawson		4,580	1955	65,090	1952	1
09328000	San Rafael River near Castle Dale		23,460	1959	301,100	1952	1,2,3,4
09328500	San Rafael River near Green River		23,860	1959	314,800	1952	1,2,3,4
09330500	Muddy Creek near Emery		12,400	1959	59,040	1952	1,2,3,4
09331500	Ivie Creek above diversions, near Emery		1,560	1956	6,010	1952	1,2
09332100	Muddy Creek below Highway I-70, near Emery		10,017	1974	21,890	1975	3,4
09332500	Muddy Creek below Ivie Creek, near Emery		843	1956	43,960	1952	1,2

<sup>1</sup>Reservoir contents.