COMPOSITE COLUMNAR SECTION

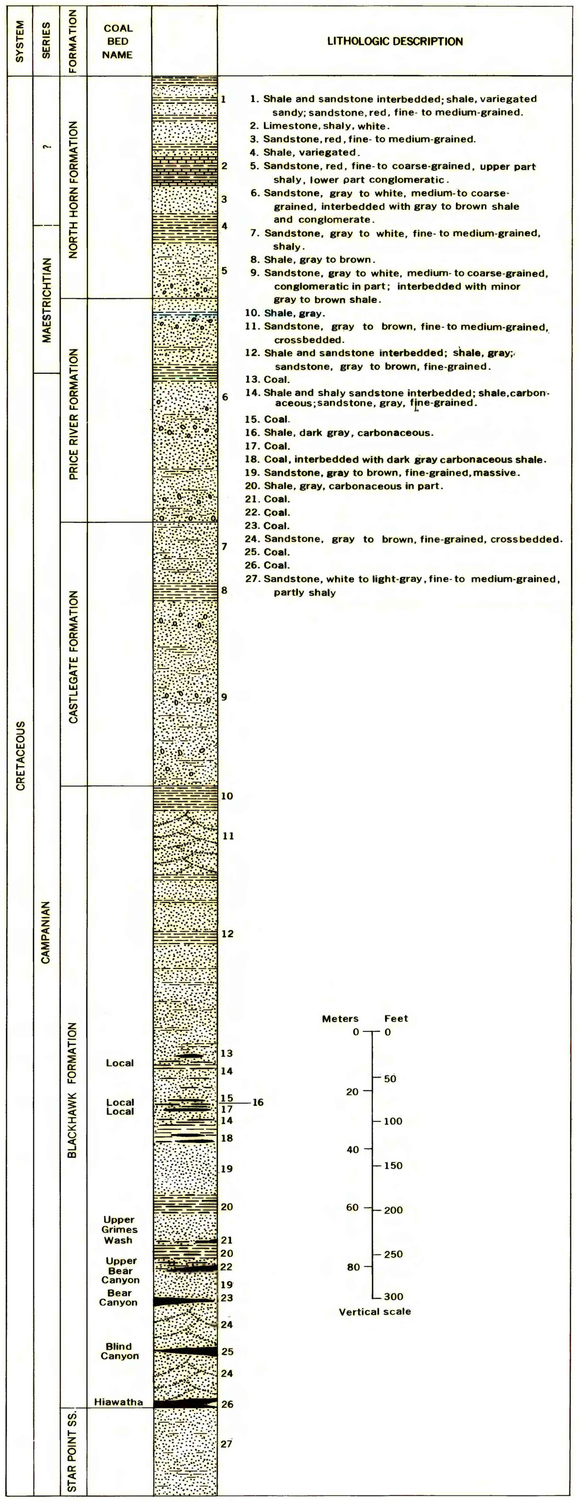

CORRELATION OF COAL BEDS IN MEASURED SECTIONS

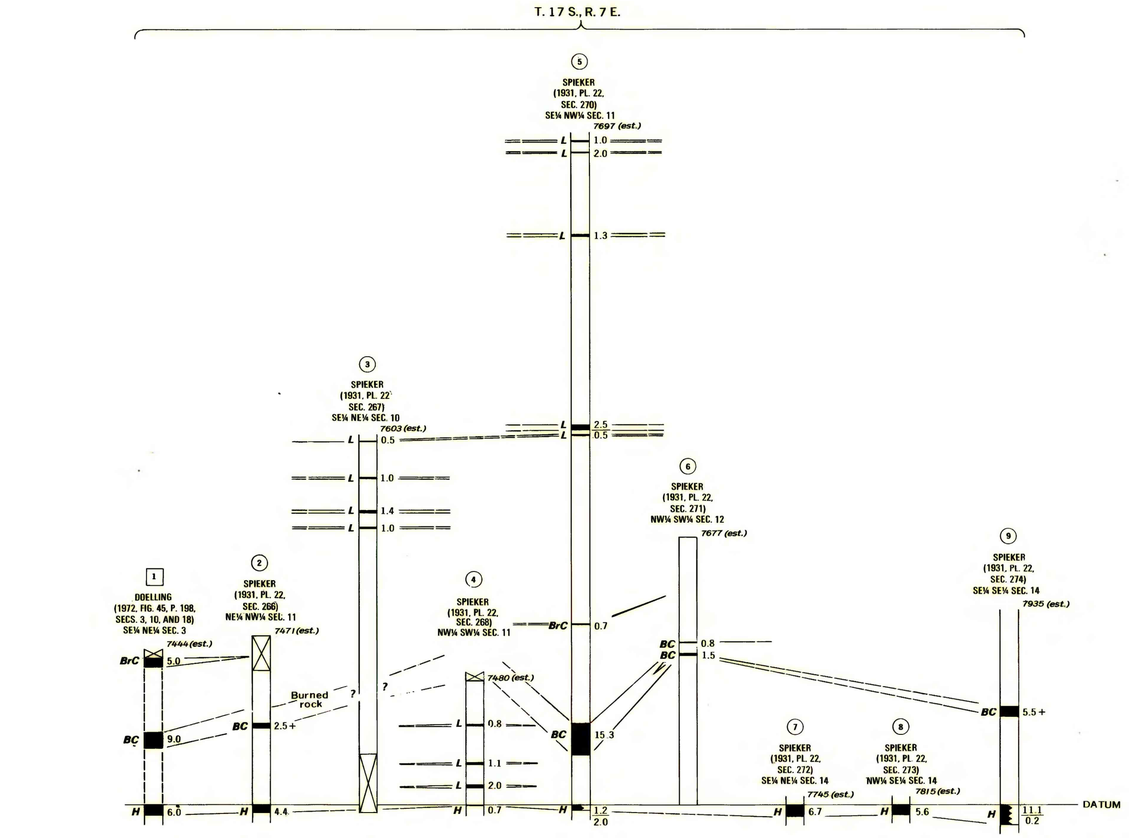

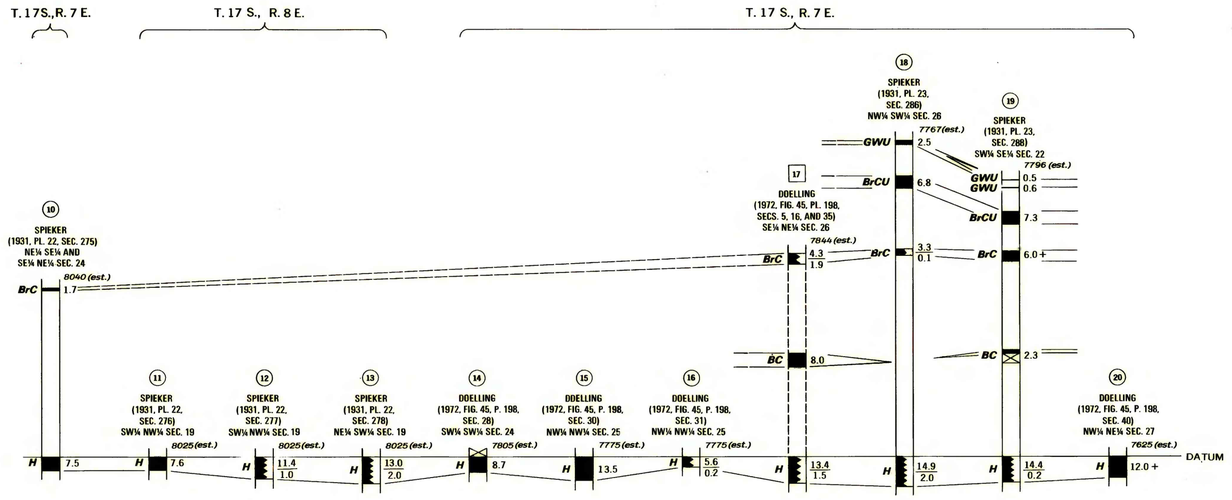

EXPLANATION



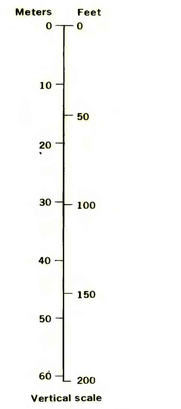

This report has not been edited for conformity with Geological Survey editorial standards or stratigraphic nomenclature.

COAL RESOURCE OCCURRENCE MAP OF THE SOUTHEAST QUARTER OF THE HIAWATHA 15-MINUTE QUADRANGLE, EMERY COUNTY, UTAH

BY

AAA ENGINEERING AND DRAFTING, INC.

1979

(Compiled in 1978)

PLATE 3
COAL DATA SHEET

UNITED STATES
DEPARTMENT OF THE INTERIOR
GEOLOGICAL SURVEY

OPEN-FILE REPORT 79-1001

PLATE 3 OF 12