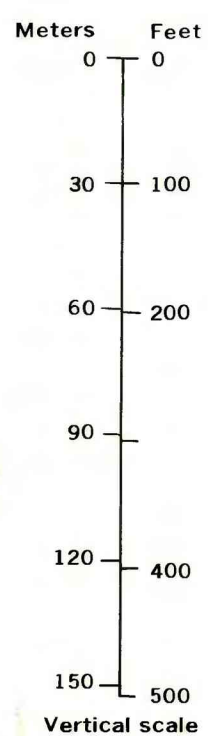
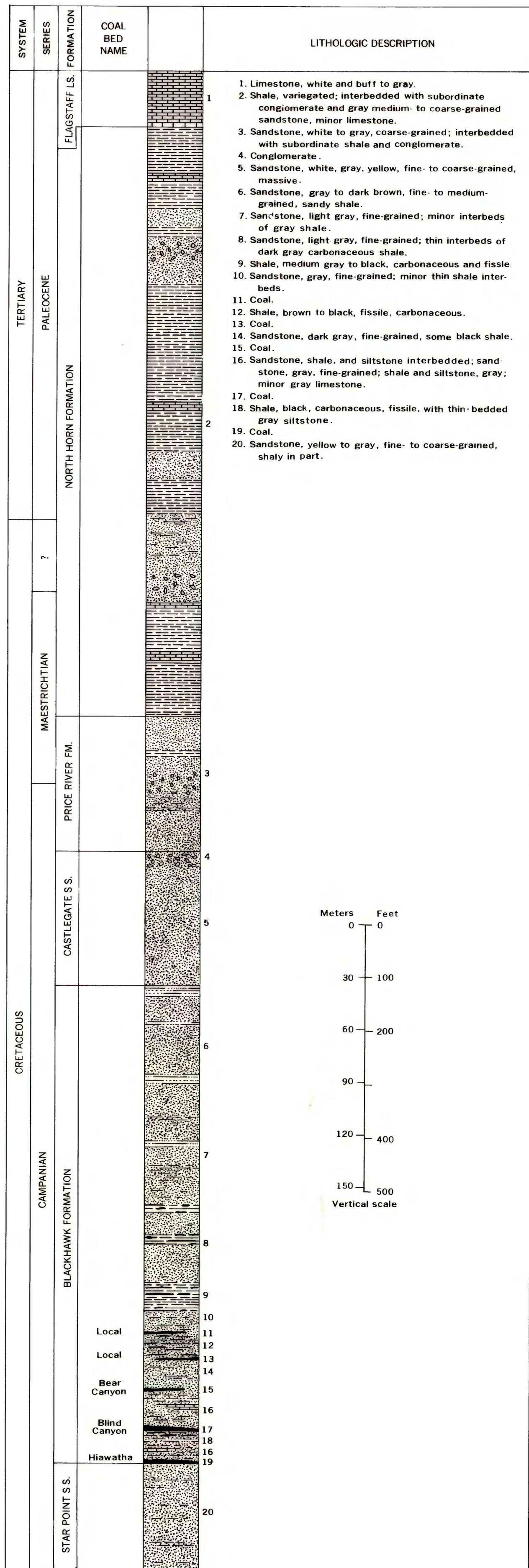
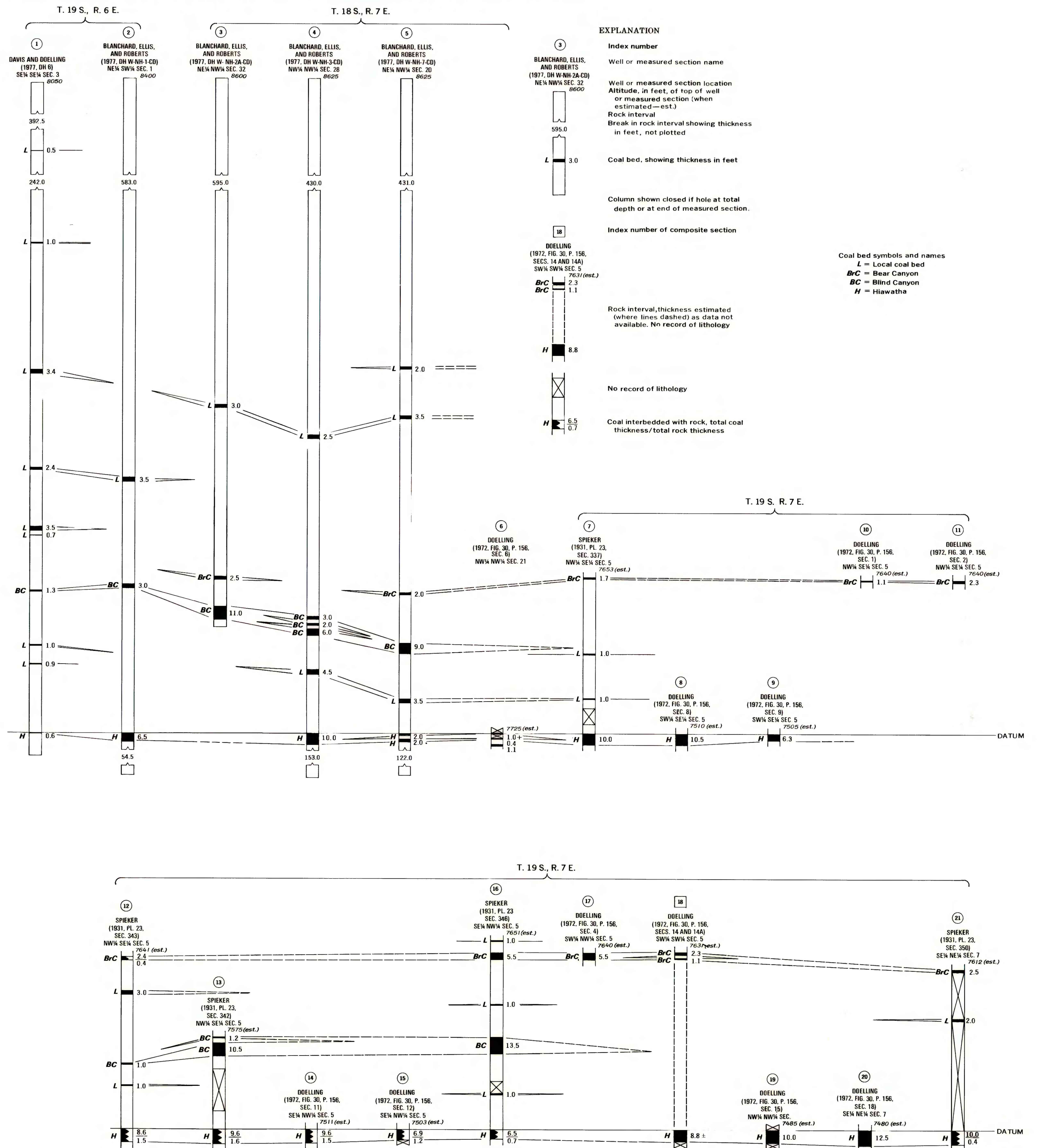


COMPOSITE COLUMNAR SECTION

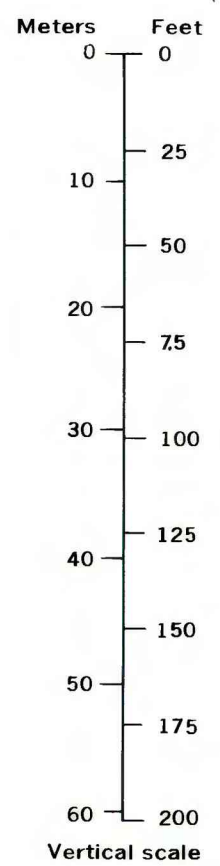


CORRELATION OF COAL BEDS IN DRILL HOLES AND MEASURED SECTIONS



EXPLANATION

- Index number
- Well or measured section name
- Well or measured section location
- Altitude, in feet, of top of well or measured section (when estimated—est.)
- Rock interval
- Break in rock interval showing thickness in feet, not plotted
- Coal bed, showing thickness in feet
- Column shown closed if hole at total depth or at end of measured section.
- Index number of composite section
- Coal bed symbols and names
- L = Local coal bed
- BC = Bear Canyon
- BrC = Blind Canyon
- H = Hiawatha
- Rock interval, thickness estimated (where lines dashed) as data not available. No record of lithology
- No record of lithology
- Coal interbedded with rock, total coal thickness/total rock thickness



This report has not been edited for conformity with Geological Survey editorial standards or stratigraphic nomenclature

COAL RESOURCE OCCURRENCE MAP OF THE NORTHWEST QUARTER OF THE CASTLE DALE 15-MINUTE QUADRANGLE, EMERY COUNTY, UTAH

BY
AAA ENGINEERING AND DRAFTING, INC.
1979