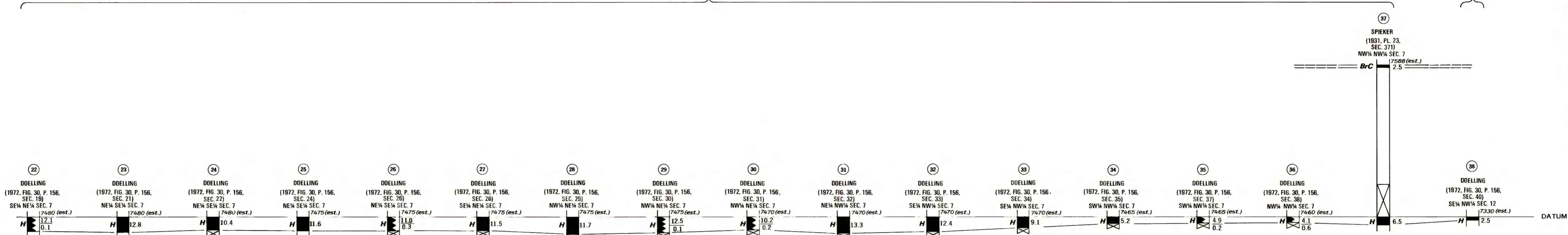


CORRELATION OF COAL BEDS IN DRILL HOLES AND MEASURED SECTIONS

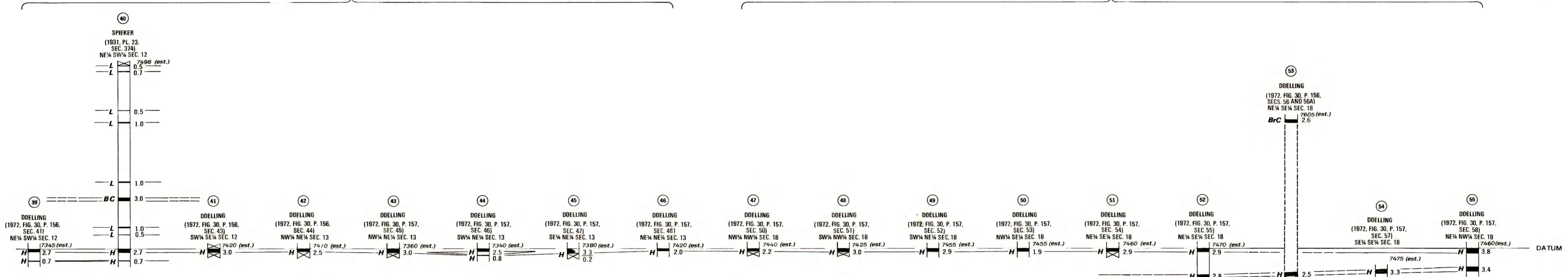
T. 19S., R. 7E.

T. 19S., R. 6E.



T. 19S., R. 6E.

T. 19S., R. 7E.

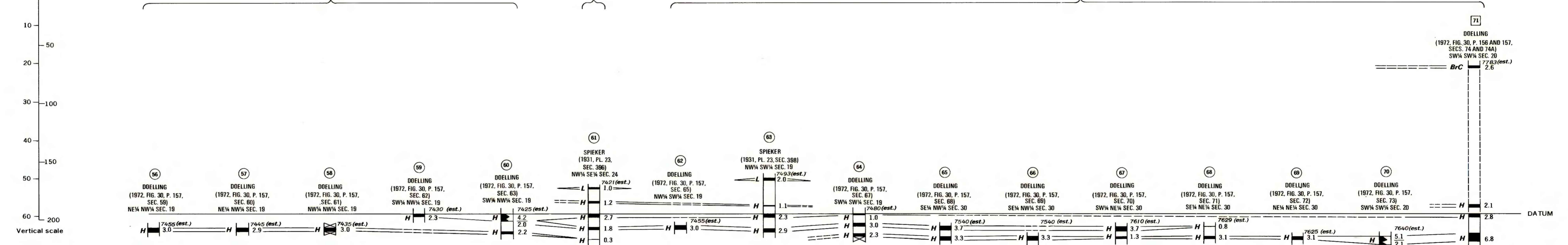


Meters Feet

T. 19S., R. 7E.

T. 19S., R. 6E.

T. 19S., R. 7E.



COAL RESOURCE OCCURRENCE MAP OF THE NORTHWEST QUARTER OF THE CASTLE DALE 15-MINUTE QUADRANGLE,
EMERY COUNTY, UTAH

BY

AAA ENGINEERING AND DRAFTING, INC.

1979

This report has not been edited for conformity with Geological Survey editorial standards or stratigraphic nomenclature.