


UNITED STATES
DEPARTMENT OF THE INTERIOR
GEOLOGICAL SURVEY

ACORD LAKES QUADRANGLE
UTAH - SEVIER CO.
7.5 MINUTE SERIES (TOPOGRAPHIC)
DWA ACORD LAKES 10 QUADRANGLE

OPEN FILE REPORT 79-1009

PLATE 8 OF 12

EXPLANATION



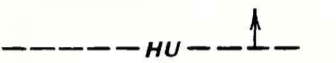
ISOPACHS - Showing thickness of coal, in feet. Long dashed where inferred, short dashed where projected above land surface. Isopach interval 1 foot.

○ 13.5

DRILL HOLE - Showing thickness of coal, in feet. Drill holes which do not intersect the coal or from which a coal thickness could not be determined are not shown.

▲ 6.6

POINT OF MEASUREMENT - Showing thickness of coal, in feet. Includes all points of measurement other than drill holes.




TRACE OF COAL BED OUTCROP - Showing symbol of name of coal bed. Arrow points toward coal-bearing area. Dashed where inferred by present authors.



BURNED AND CLINKERED COAL BED - Showing area of baked and fused rock (s symbol). Dotted line indicates the inferred limit of burning.

INSUFFICIENT DATA LINE - Coal thickness cannot be determined beyond line shown because of insufficient data.

To convert feet to meters, multiply feet by 0.3048



38°52'30" 111°30' Base from U.S. Geological Survey, 1968

(OLD WOMAN PLATEAU) 3761 W. SW.

SCALE 1:24,000

38°52'30" 111°22'30" Compiled in 1978

