

EXPLANATION

— 6000 —
— 6200 —

STRUCTURE CONTOURS - Drawn on top of coal bed. Solid where vertical accuracy within 40 feet. Contour interval is 200 feet (61 m). Datum is mean sea level.

○ 6760

DRILL HOLE - Showing altitude of top of coal bed, in feet.

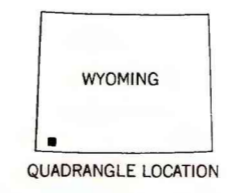
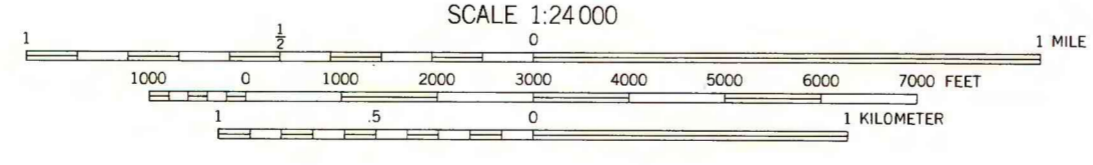
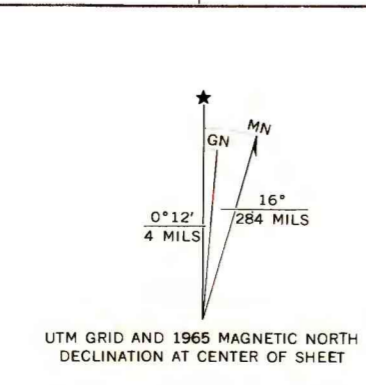
Av-1B - Adaville No. 1B
COAL BED SYMBOL AND NAME

—▲— Av-1B —

TRACE OF COAL BED OUTCROP - Showing symbol of name of coal bed as listed above. Arrow points toward coal-bearing area. Short dashed where inferred by present authors.

To convert feet to meters, multiply feet by 0.3048.

NOTE: Dips in mapped area exceed 15°



COAL RESOURCE OCCURRENCE MAP OF THE RAGAN QUADRANGLE, UINTA COUNTY, WYOMING
BY
DAMES & MOORE
1979

This report has not been edited for conformity with U.S. Geological Survey editorial standards or stratigraphic nomenclature.