






EXPLANATION

 NON-FEDERAL COAL LAND - Land for which the Federal Government does not own the coal rights, and for which the coal-development potential is not rated.

 AREA OF HIGH COAL-DEVELOPMENT POTENTIAL - Area has mining-ratio values ranging from 0 to 10.

 AREA OF UNKNOWN COAL-DEVELOPMENT POTENTIAL - Area contains no known coal in beds 5 feet (1.5 m) or more thick within 200 feet (61 m) of the surface, but coal-bearing units are present in the area.

Base from U.S. Geological Survey, 1965

Scale 1:24,000

Compiled in 1977/1978

UTM GRID AND 1965 MAGNETIC NORTH DECLINATION AT CENTER OF SHEET

WYOMING QUADRANGLE LOCATION

COAL DEVELOPMENT POTENTIAL MAP OF THE RAGAN QUADRANGLE, UINTA COUNTY, WYOMING
BY
DAMES & MOORE
1979

This report has not been edited for conformity with U.S. Geological Survey editorial standards or stratigraphic nomenclature.