


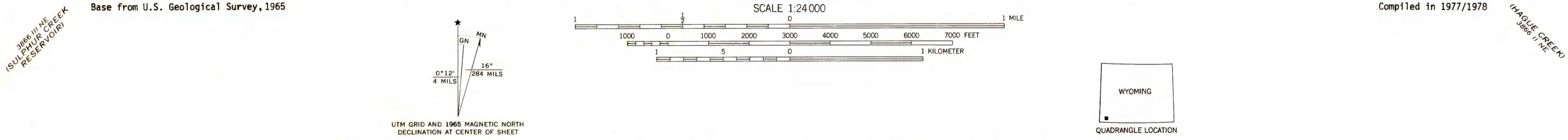


EXPLANATION

 NON-FEDERAL COAL LAND - Land for which the Federal Government does not own the coal rights, and for which the coal-development potential is not rated.

 AREA OF LOW IN-SITU COAL-DEVELOPMENT POTENTIAL - Area contains coal in beds 5 feet (1.5 m) or more thick at dips ranging from 15° to 35° and at depths ranging from 200 to 3,000 feet (61 to 914 m).

 AREA OF UNKNOWN COAL-DEVELOPMENT POTENTIAL - Area contains no known coal in beds 5 feet (1.5 m) or more thick, but coal-bearing units are present in area at depth of less than 3,000 feet (914 m).



**COAL DEVELOPMENT POTENTIAL MAP OF THE RAGAN
QUADRANGLE, UINTA COUNTY, WYOMING**
BY
DAMES & MOORE
1979

This report has not been edited for conformity with U.S. Geological Survey editorial standards or stratigraphic nomenclature.