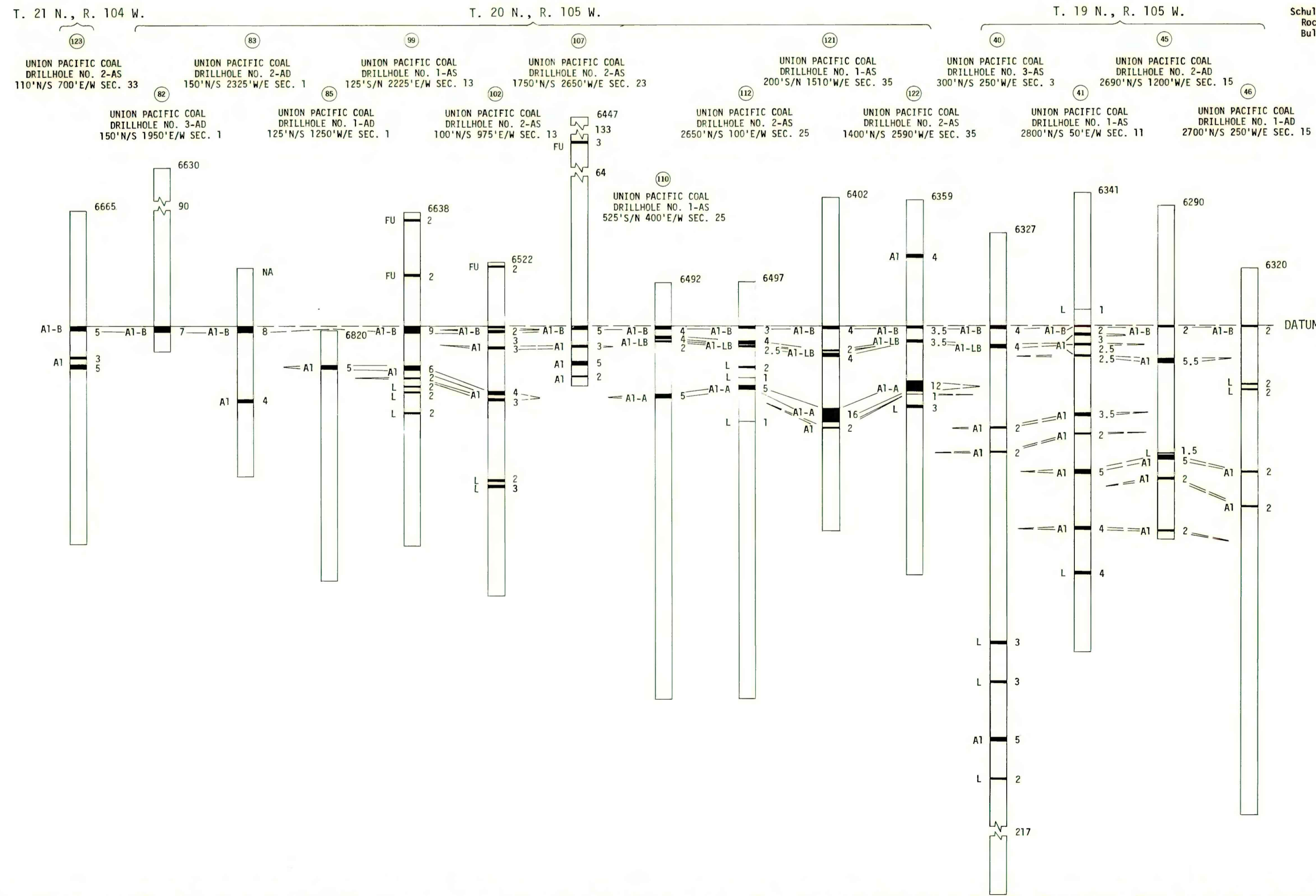
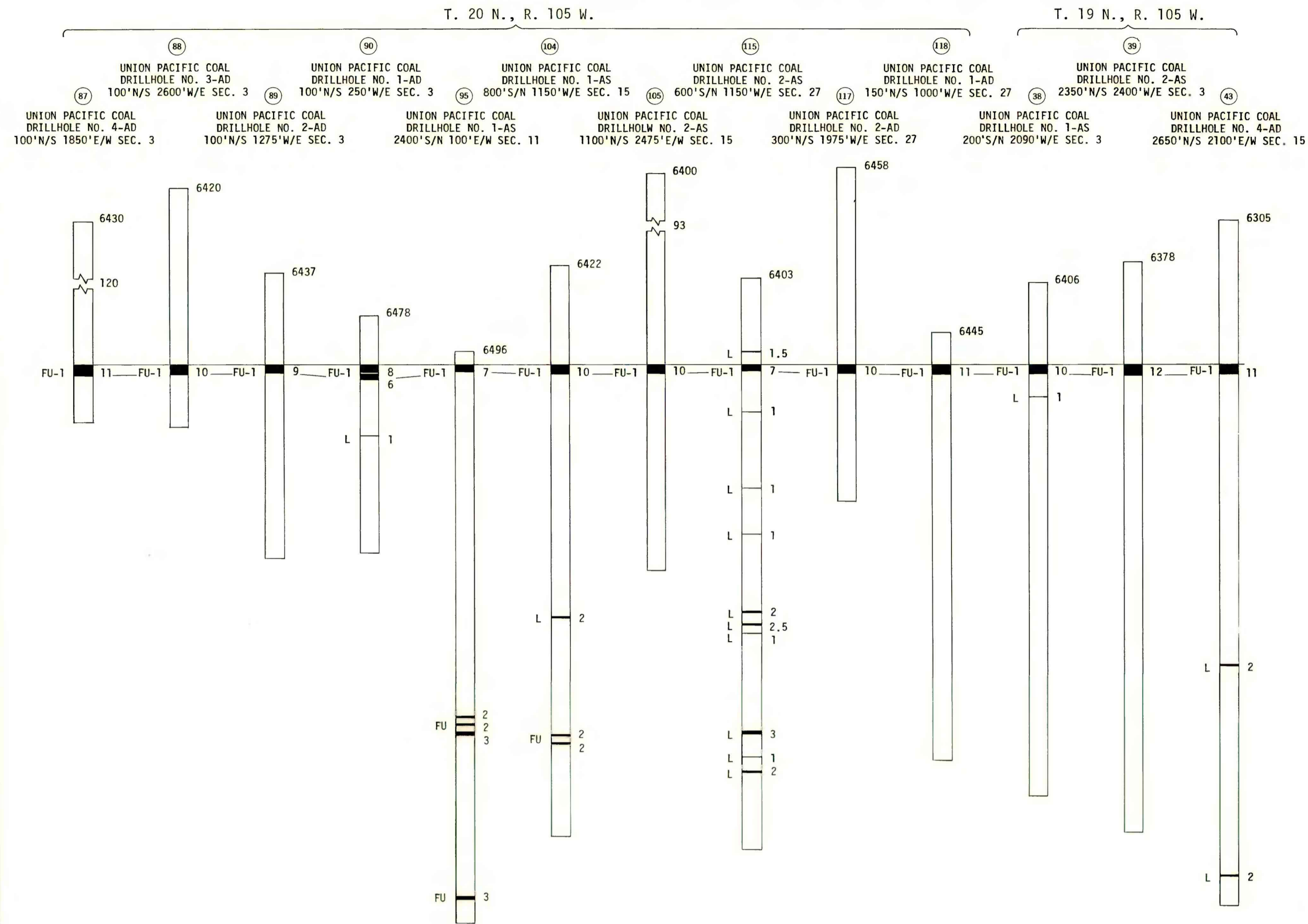



COMPOSITE COLUMNAR SECTION

CORRELATION OF COAL BEDS IN DRILL HOLES



COAL RESOURCE OCCURRENCE MAP OF THE RELIANCE QUADRANGLE, SWEETWATER COUNTY, WYOMING
BY
DAMES & MOORE
1979

This report has not been edited for conformity with U.S. Geological Survey editorial standards or stratigraphic nomenclature.