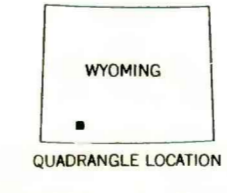
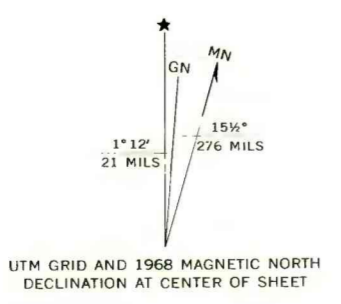
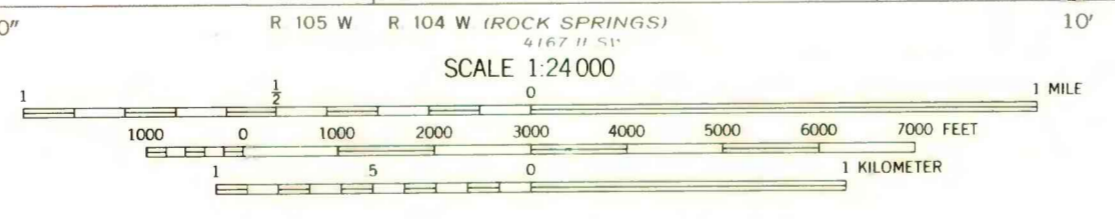


EXPLANATION

- 5 —
 - 6 —
- ISOPACHS - Showing thickness of coal, in feet. Long dashed where inferred. Isopach interval 1 foot.
- 9
- DRILL HOLE - Showing thickness of coal, in feet.
- ▲ 4
- POINT OF MEASUREMENT - Showing thickness of coal, in feet. Includes all points of measurement other than drill holes.
- RS-7 - Rock Springs No. 7
- COAL BED SYMBOL AND NAME
- RS-7 ---
- TRACE OF COAL BED OUTCROP - Showing symbol of name of coal bed as listed above. Arrow points toward coal-bearing area. Short dashed where inferred by present authors.
- To convert feet to meters, multiply feet by 0.3048.

NOTE: Isopachs are not drawn beyond dotted line because of insufficient data.



**COAL RESOURCE OCCURRENCE MAP OF THE RELIANCE
QUADRANGLE, SWEETWATER COUNTY, WYOMING**
BY
DAMES & MOORE
1979

This report has not been edited for conformity with U.S. Geological Survey editorial standards or stratigraphic nomenclature.