


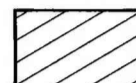



EXPLANATION

 NON-FEDERAL COAL LAND - Land for which the Federal Government does not own the coal rights, and for which the coal-development potential is not rated.

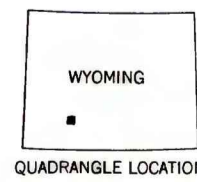
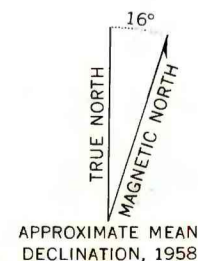
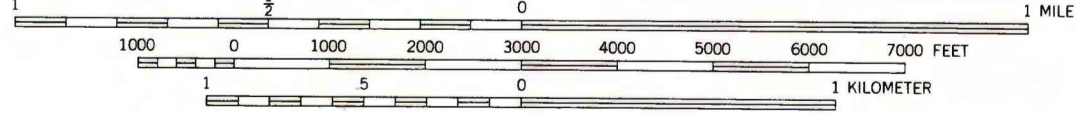
 AREA OF HIGH COAL-DEVELOPMENT POTENTIAL - Area contains coal in beds 5 feet (1.5 m) or more thick between the stripping-limit line (in this quadrangle, the 200-foot-overburden isopach) and a depth of 1,000 feet (305 m).

 AREA OF MODERATE COAL-DEVELOPMENT POTENTIAL - Area contains coal in beds 5 feet (1.5 m) or more thick at depths ranging from 1,000 to 2,000 feet (305 to 610 m).

 AREA OF LOW COAL-DEVELOPMENT POTENTIAL - Area contains coal in beds 5 feet (1.5 m) or more thick at depths ranging from 2,000 to 3,000 feet (610 to 914 m).

 AREA OF UNKNOWN COAL-DEVELOPMENT POTENTIAL - Area contains no known coal in beds 5 feet (1.5 m) or more thick, but coal-bearing units are present in area at depth of less than 3,000 feet (914 m).

SCALE 1:24,000



COAL DEVELOPMENT POTENTIAL MAP OF THE NORTHWEST QUARTER OF THE BOARS TUSK QUADRANGLE, SWEETWATER COUNTY, WYOMING

BY
DAMES & MOORE
1979

This report has not been edited for conformity with U.S. Geological Survey editorial standards or stratigraphic nomenclature.

PLATE II
COAL DEVELOPMENT POTENTIAL MAP
FOR SUBSURFACE MINING METHODS