

EXPLANATION

KRCRA
KRCRA BOUNDARY (Proposed) -
Label within KRCRA boundary.

NON-FEDERAL COAL LAND—Land
within the KRCRA boundary for which
the Federal Government does not own the
coal rights.

RB 26.60

TOTAL RESERVE BASE (RB) OF FED-
ERAL COAL PER SECTION—In millions
of short tons, calculated for each section
of Federal land following the guidelines
given in U.S. Geol. Survey Bulletin 1450-B.
To convert short tons to metric tons, multi-
ply short tons by 0.9072.

| | | | |
|---|---|---|------|
| 4 | 3 | 2 | 1 |
| 5 | | | TR55 |
| 6 | 6 | | |
| 7 | | | |

SECTION OF LAND—Showing lots and lot
numbers, and tracts and tract numbers.

NOTE: BLM Coal Ownership Data current
as of August 1, 1977.

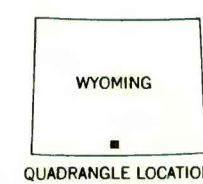

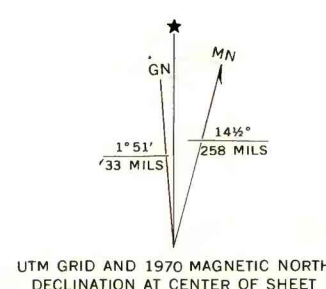
REFERENCES

Barclay, C. S. V., Jobin,
D. A., and Storrs, J. P.,
1978, Minutes for the
revision of the Rawlins
(Little Snake River) Known
Recoverable Coal Resource
Area, Carbon and Sweetwater
Counties, Wyoming, January
31, 1978: U.S. Geological
Survey Conservation Divi-
sion, unpublished report,
15 p.

U.S. Bureau of Mines and
U.S. Geological Survey,
1976, Coal resource classifi-
cation system of the U.S.
Bureau of Mines and U.S.
Geological Survey: U. S.
Geol. Survey Bull. 1450-B,
7 p.

Base from U.S. Geological Survey, 1970

Compiled in 1977/1978



COAL RESOURCE OCCURRENCE MAP OF THE MEXICAN FLATS
QUADRANGLE, CARBON COUNTY, WYOMING
BY
DAMES & MOORE
1979

This report has not been edited
for conformity with U.S. Geological
Survey editorial standards or
stratigraphic nomenclature.