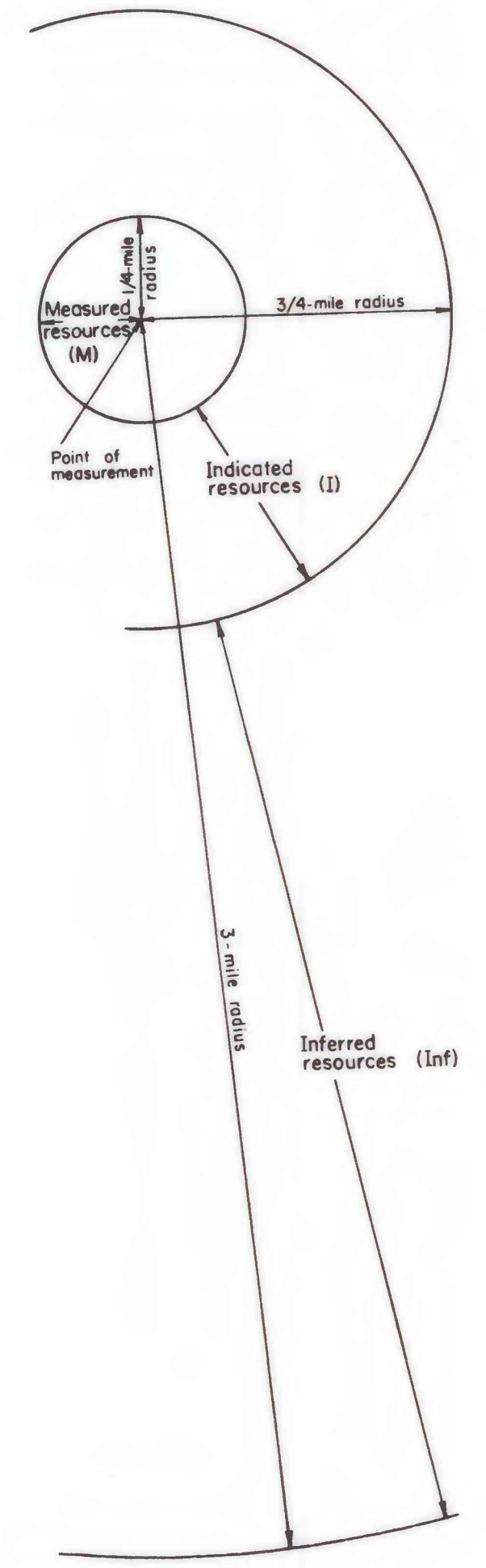


EXPLANATION

- NON-FEDERAL COAL LAND - Land for which the Federal Government does not own the coal rights.
 - AREA OF COAL LEASE ON FEDERAL LAND - Showing coal lease number.
 - ISOPACH - Showing thickness of coal, in feet. Arrow points toward area where coal bed is 5 feet or more thick.
 - A - A bed of the Fort Union RS-7 - Rock Springs No. 7
 - COAL BED SYMBOLS AND NAMES
 - TRACE OF COAL BED OUTCROP - Showing symbol of name of coal bed as listed above. Arrow points toward coal-bearing area. Short dashed where inferred by present authors.
 - STRIPPING-LIMIT LINE - Boundary for surface mining (in this quadrangle, the 200-foot-overburden isopach). Arrow points toward the area suitable for surface mining where the recovery factor is 85 percent, and away from the area suitable for subsurface mining (down dip to the 3,000-foot-overburden isopach) where the recovery factor is 50 percent.
 - TRACE OF FAULT - Bar and ball on downthrown side when direction of movement is known. Dashed where inferred or approximately located.
- | RB | R(85%) | RB | R(50%) |
|------|--------|------|--------|
| 0.27 | 0.22 | 0.09 | 0.04 |
| 0.51 | 0.43 | 0.24 | 0.12 |
- IDENTIFIED COAL RESOURCES - Showing totals for Reserve Base (RB) and Reserves (R), in millions of short tons, for each section or part of section of non-leased Federal coal land, both within and beyond the stripping-limit line. Reserve (R) tonnage is calculated by multiplying the Reserve Base (RB) tonnage by the appropriate recovery factor. Dash indicates no resource in that category.



BOUNDARY LINES - Enclosing areas of measured (M), indicated (I), and inferred (Inf) coal resources.

To convert short tons to metric tons, multiply short tons by 0.9072.

To convert feet to meters, multiply feet by 0.3048.

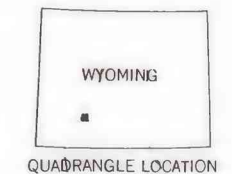
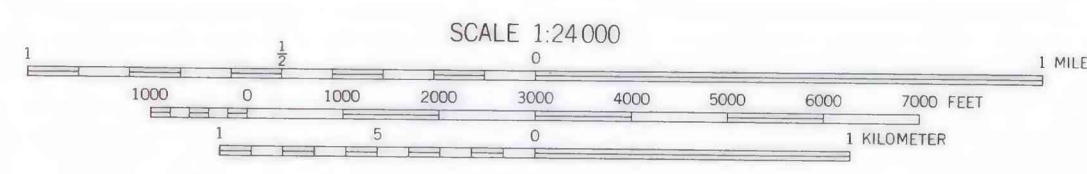

To convert miles to kilometers, multiply miles by 1.6093.

This report has not been edited for conformity with U.S. Geological Survey editorial standards or stratigraphic nomenclature.

COAL RESOURCE OCCURRENCE MAP OF THE SOUTHWEST QUARTER OF THE BOARS TUSK
15-MINUTE QUADRANGLE, SWEETWATER COUNTY, WYOMING

BY
DAMES & MOORE
1979

PLATE 16
AREAL DISTRIBUTION AND
IDENTIFIED RESOURCES MAP OF
THE ROCK SPRINGS NO. 7 AND THE
A (FORT UNION) COAL BEDS



Base from U.S. Geological Survey, 1958

Compiled in 1979