## COMPOSITE COLUMNAR SECTION

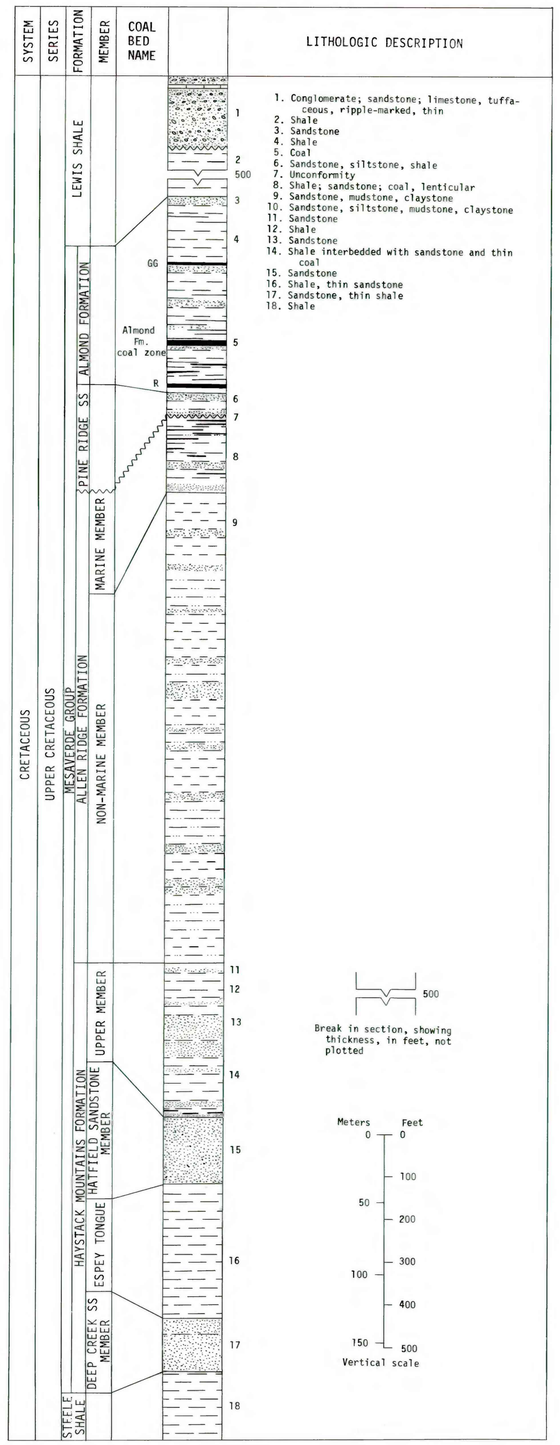


## CORRELATION OF COAL BEDS IN DRILL HOLES

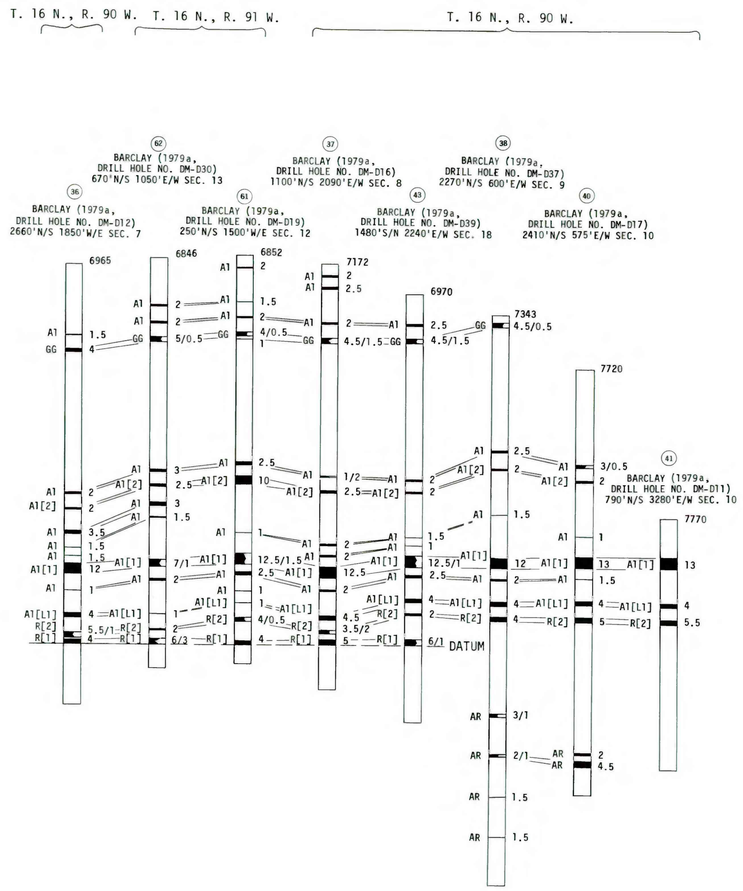


## REFERENCES


Barclay, C.S.V., 1979a, Geophysical logs and coal sections of holes drilled in T. 16 N., Rs. 90-91 W., in the Doty Mountain and Ketchum Buttes quadrangles, Carbon County, Wyoming, during 1977 and 1978: U.S. Geol. Survey open-file report, in preparation.

_____1979b, Geophysical logs and coal sections of holes drilled in T. 15 N., Rs. 90-91 W., in the Doty Mountain and Ketchum Buttes quadrangles, Carbon County, Wyoming, during 1977 and 1978: U.S. Geol. Survey open-file report, in preparation.

Barclay, C.S.V., and Zimmermann, S.C., 1976, Lithologic and geophysical logs of holes drilled in the eastern part of the Doty Mountain quadrangle, Carbon County, Wyoming, by the U.S. Geol. Survey during 1975: U.S. Geol. Survey Open-File Report 76-510.

Barclay, C.S.V, and Shoaff, L.A., 1977, Lithologic and geophysical logs of holes drilled in the Doty Mountain, Browns Hill, and Baggs quadrangles, Carbon County, Wyoming, during 1976: U.S. Geol. Survey Open-File Report, 77-171, 77 p.

Gill, J.R., 1974, Stratigraphic sections of the Mesaverde Group, Lewis Shale, Fox Hills Formation, and Medicine Bow Formation, Carbon County, Wyoming: U.S. Geol. Survey Open-File Report 74-1038.

Gill, J.R., Merewether, E.A., and Cobban, W.A., 1970, Stratigraphy and nomenclature of some Upper Cretaceous and Lower Tertiary rocks in south-central Wyoming: U.S. Geol. Survey Prof. Paper 667, 53 p.

Hale, L.A., 1961, Late Cretaceous (Montanan) stratigraphy, eastern Washakie Basin, Carbon County, Wyoming, in Symposium on the Late Cretaceous rocks of Wyoming and adjacent areas, Wyoming Geol. Assoc. Guidebook, 16th Ann. Field Conf., 1961: p. 129-137.


## EXPLANATION




# COAL RESOURCE OCCURRENCE MAP OF THE SOUTHEAST QUARTER OF THE DOTY MOUNTAIN 15-MINUTE QUADRANGLE, CARBON COUNTY, WYOMING

BY

DAMES & MOORE

1979


UNITED STATES
DEPARTMENT OF THE INTERIOR
GEOLOGICAL SURVEY

OPEN FILE REPORT 79-1032
PLATE 3 OF 28

PLATE 3
SHEET 1 OF 3
COAL DATA SHEET

Compiled in 1979



This report has not been edited for conformity with U.S. Geological Survey editorial standards or stratigraphic nomenclature.