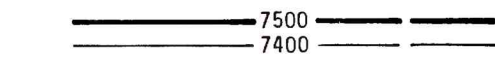


EXPLANATION



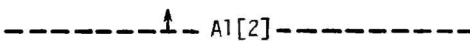
STRUCTURE CONTOURS - Drawn on top of coal bed. Solid where vertical accuracy within 40 feet; long dashed where vertical accuracy possibly not within 40 feet; short dashed where projected above ground surface. Contour interval 100 feet (31 m). Datum is mean sea level.

○ 7584

DRILL HOLE - Showing altitude of top of coal bed, in feet.

A1[2] - Almond [2]

COAL BED SYMBOLS AND NAMES - Coal beds identified by bracketed numbers are not formally named, but are numbered for identification purposes in this quadrangle only.

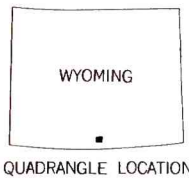


TRACE OF COAL BED OUTCROP - Showing symbol of name of coal bed as listed above. Arrow points toward coal-bearing area. Short dashed where inferred by present authors.



TRACE OF FAULT - Bar and ball on down-thrown side. Dashed where inferred or approximately located.

To convert feet to meters, multiply feet by 0.3048.



COAL RESOURCE OCCURRENCE MAP OF THE BROWNS HILL
QUADRANGLE, CARBON COUNTY, WYOMING
BY
DAMES & MOORE
1979

This report has not been edited for conformity with U.S. Geological Survey editorial standards or stratigraphic nomenclature.