

UNITED STATES
DEPARTMENT OF THE INTERIOR
GEOLOGICAL SURVEY

SOUTHEAST BAGGS QUADRANGLE
WYOMING - COLORADO
7.5 MINUTE SERIES (TOPOGRAPHIC)

PLATE 16 OF 20

EXPLANATION

ISOPACHS - Showing thickness of coal, in feet. Isopach interval 1 foot.

STRUCTURE CONTOURS - Drawn on top of coal bed. Solid where vertical accuracy within 40 feet; long dashed where vertical accuracy possibly not within 40 feet; short dashed where projected above ground surface. Contour interval 100 feet (31 m). Datum is mean sea level.

DRILL HOLE - Showing altitude of top of coal bed, and thickness of coal, in feet.


COAL BED SYMBOLS AND NAMES - Coal beds identified by bracketed numbers are not formally named, but are numbered for identification purposes in this quadrangle only.

TRACE OF COAL BED OUTCROP - Showing symbol of name of coal bed as listed above. Arrow points toward coal-bearing area. Short dashed where inferred by present authors.

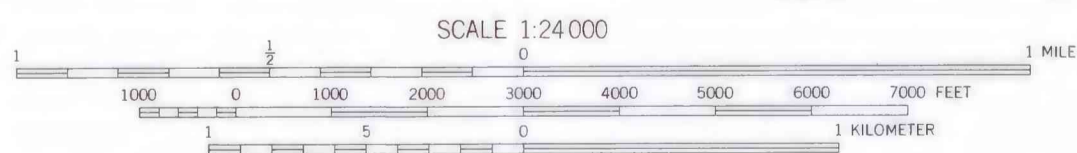
TRACE OF FAULT - Bar and ball on down-thrown side. Dashed where inferred or approximately located.

TRACE OF AXIAL PLANE OF SYNCLINE

To convert feet to meters, multiply feet by 0.3048.

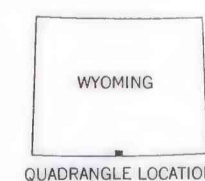
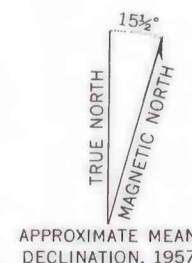


Base from U.S. Geological Survey, 1957



Compiled in 1979

This report has not been edited for conformity with U.S. Geological Survey editorial standards or stratigraphic nomenclature.



COAL RESOURCE OCCURRENCE MAP OF THE SOUTHEAST QUARTER OF THE BAGGS
15-MINUTE QUADRANGLE, CARBON COUNTY, WYOMING

BY
DAMES & MOORE
1979

PLATE 16
ISOPACH AND STRUCTURE CONTOUR
MAPS OF THE FORT UNION [2] AND
FORT UNION [3] COAL BEDS