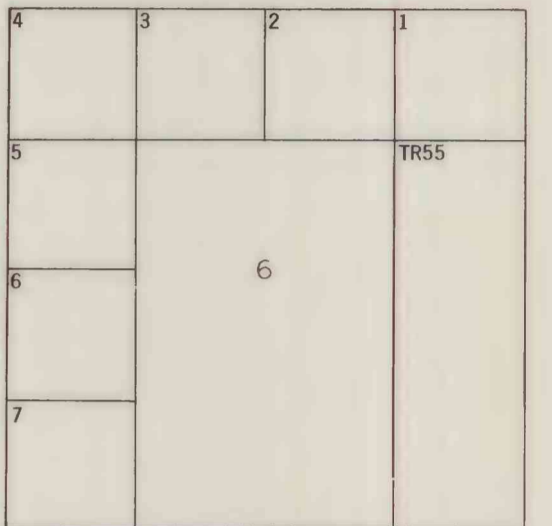


EXPLANATION

KRCRA
KRCRA BOUNDARY (Proposed) -
Label within KRCRA boundary.

NON-FEDERAL COAL LAND—Land
within the KRCRA boundary for which
the Federal Government does not own the
coal rights.

PRLA
W0324038
PREFERENCE RIGHT LEASE APPLI-
CATION (PRLA)—An area of Federal coal
lands for which an application for a non-
competitive coal lease has been made as a
result of exploration done under a coal
prospecting permit.



SECTION OF LAND—Showing lots and lot
numbers; and tracts and tract numbers.

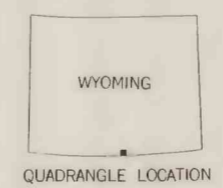
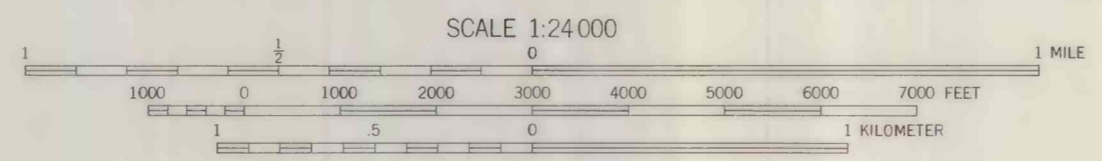
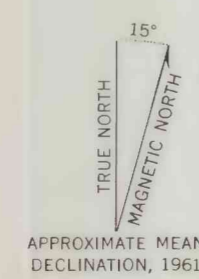
NOTE: BLM Coal Ownership Data current
as of August 1, 1977.

REFERENCE

Barclay, C. S. V., Jobin,
D. A., and Storrs, J. P.,
1978, Minutes for the
revision of the Rawlins
(Little Snake River) Known
Recoverable Coal Resource
Area, Carbon and Sweetwater
Counties, Wyoming, January
31, 1978: U.S. Geological
Survey Conservation Divi-
sion, unpublished report,
15 p.

Base from U.S. Geological Survey, 1961

Compiled in 1977/1978



**COAL RESOURCE OCCURRENCE MAP OF THE GRIEVE RESERVOIR
QUADRANGLE, CARBON COUNTY, WYOMING
BY
DAMES & MOORE
1978**