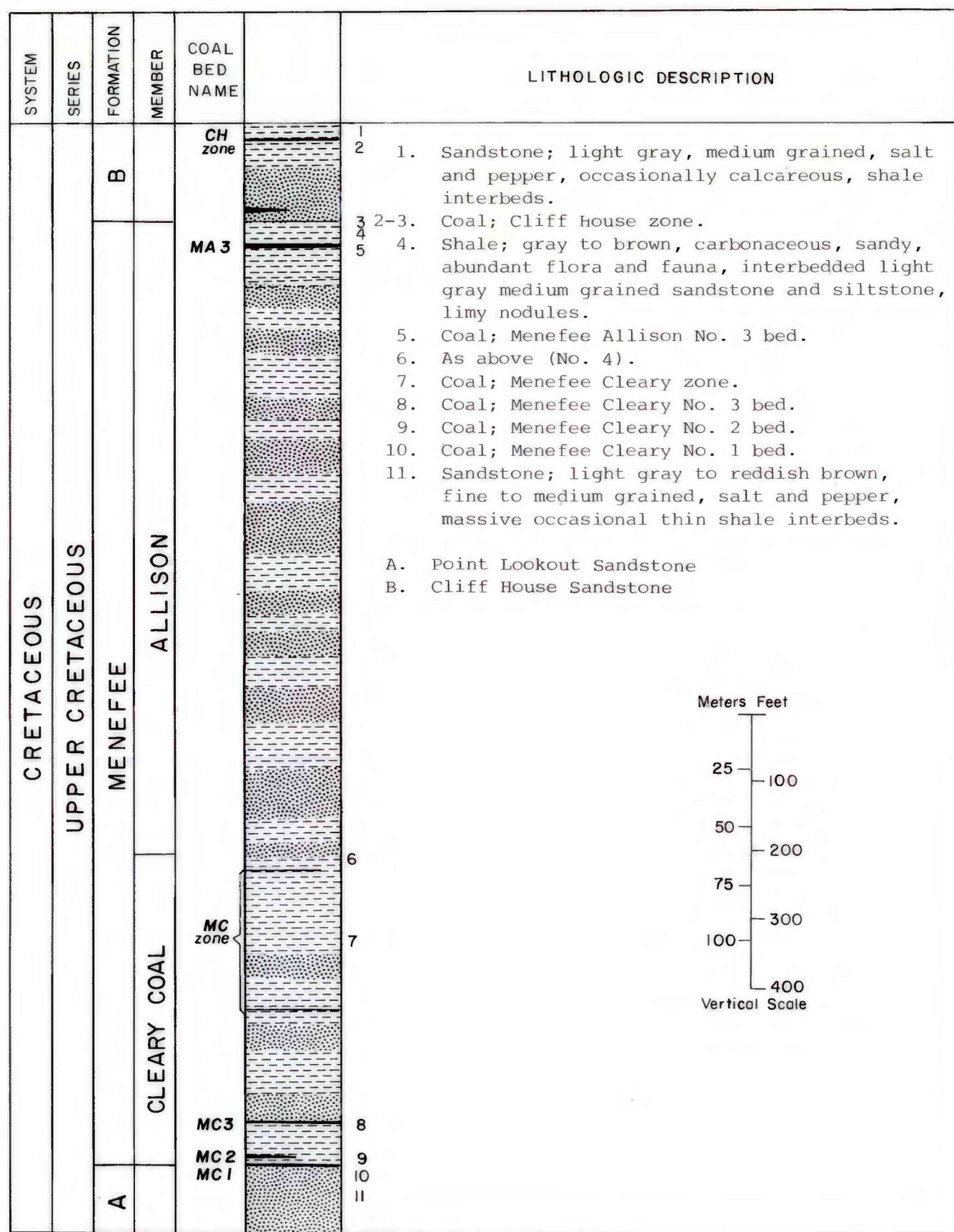
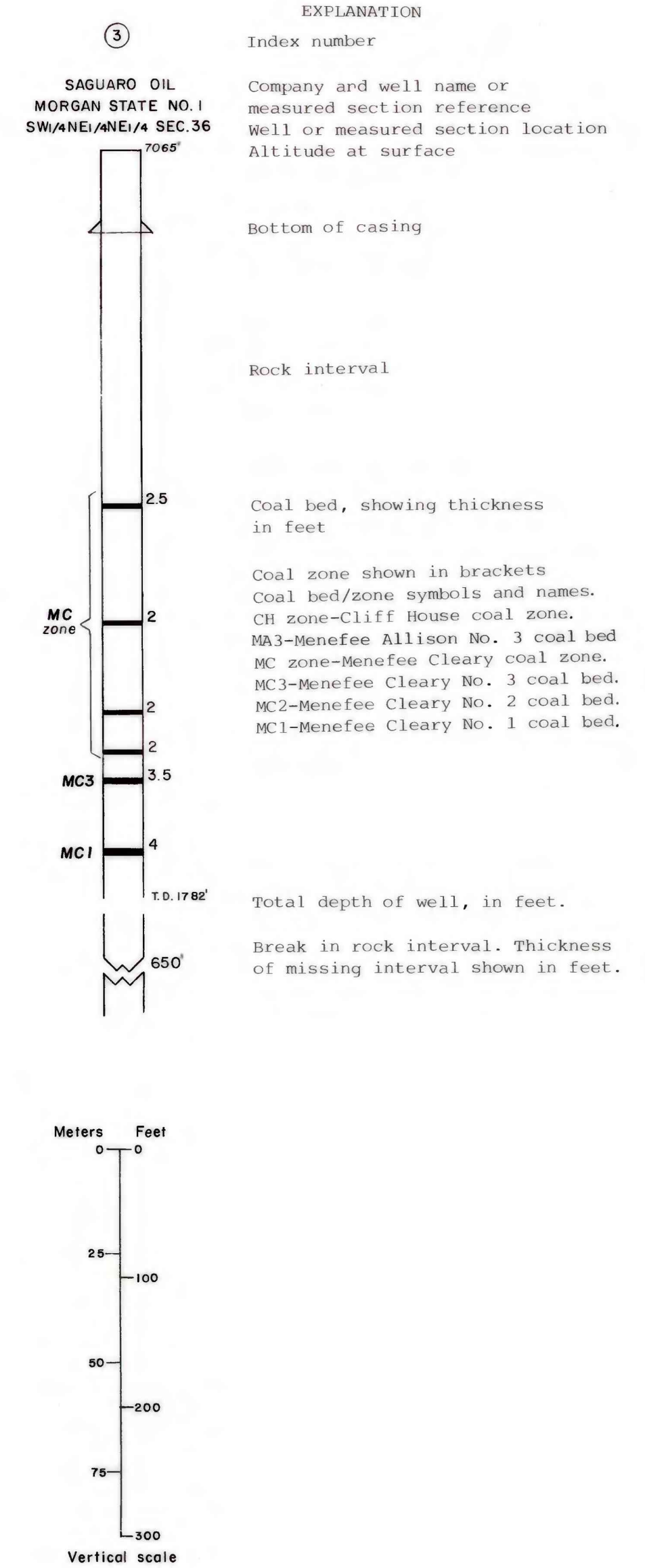
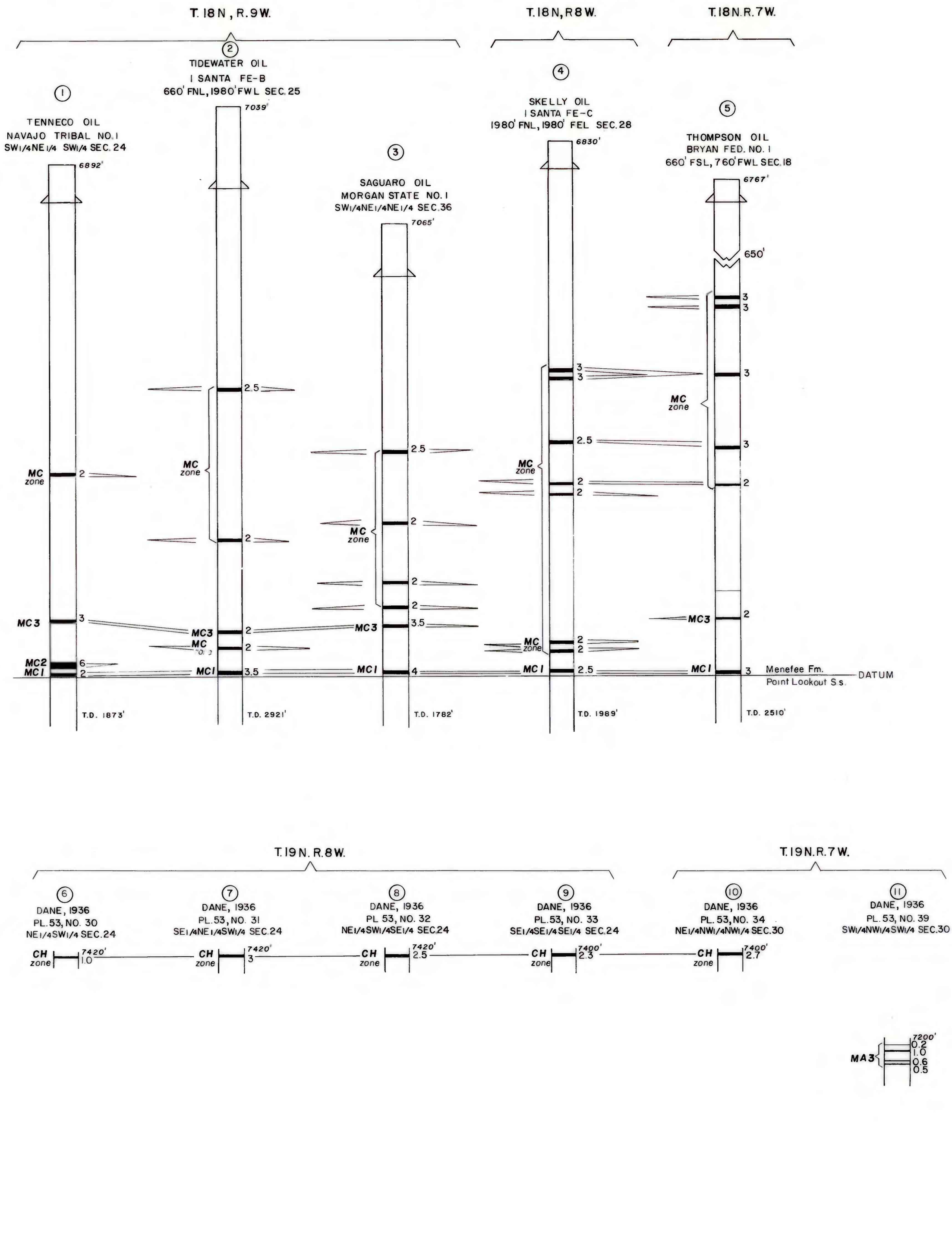


COMPOSITE COLUMNAR SECTION



CORRELATION OF COAL BEDS IN DRILL HOLES AND MEASURED SECTIONS



COAL RESOURCE OCCURRENCE MAP OF THE WHITEHORSE QUADRANGLE, MCKINLEY COUNTY, NEW MEXICO

BY  
BERGE EXPLORATION, INC.  
1979