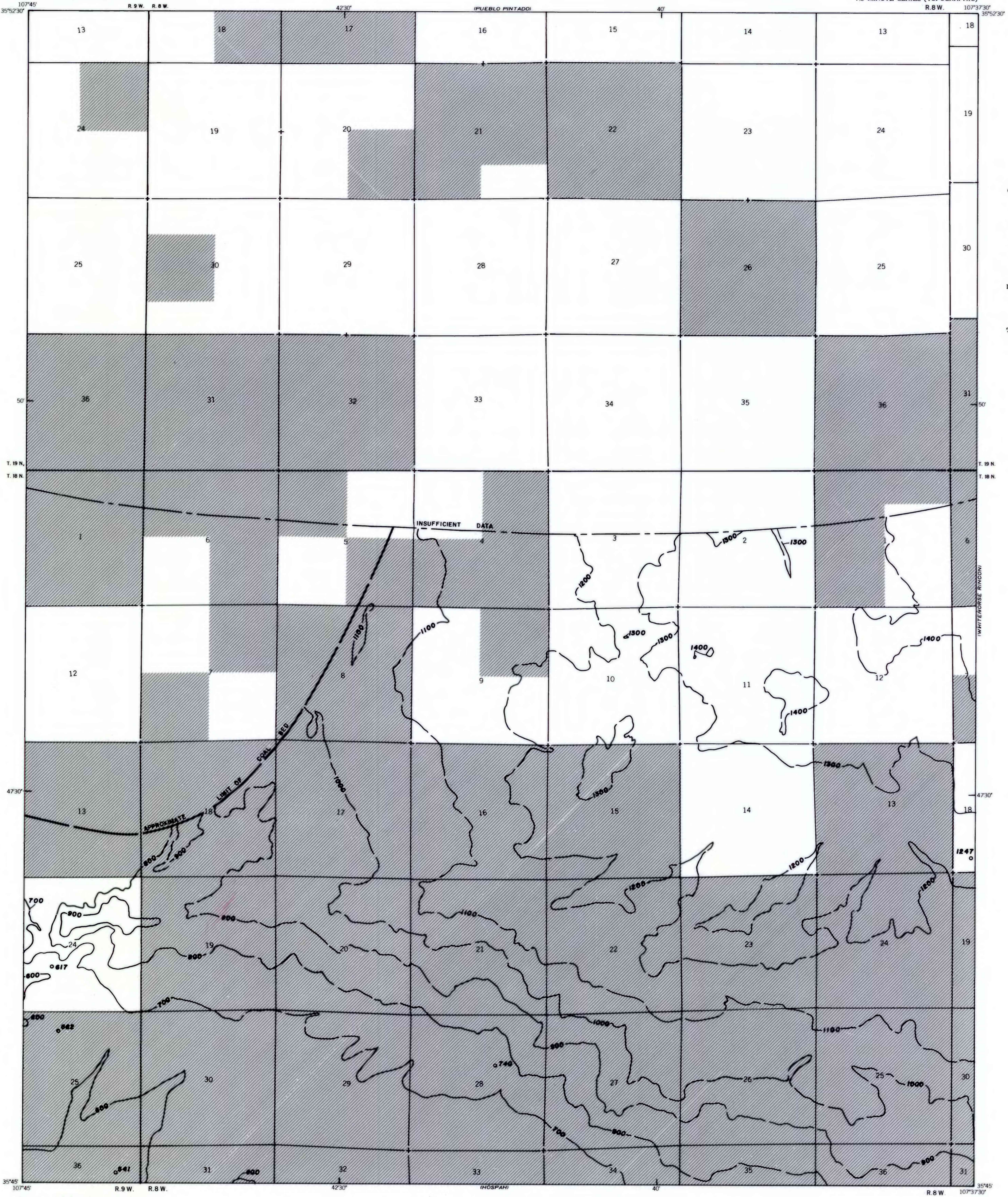


This report has not been edited for conformity with Geological Survey editorial standards or stratigraphic nomenclature.



EXPLANATION

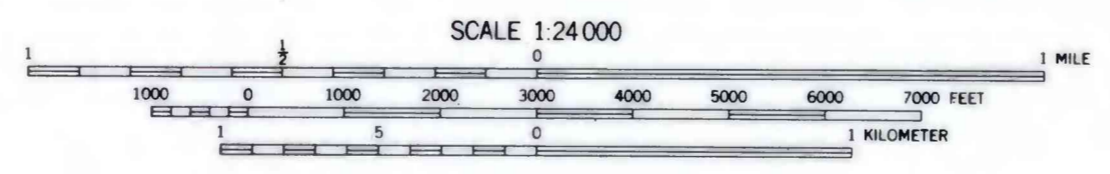
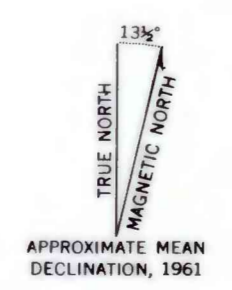
1800
OVERBURDEN ISOPACHS—Showing thickness of overburden, in feet, from the surface to the top of the Menefee Cleary No. 1 coal bed. Isopach interval 100 feet (30.5 meters). Isopachs dashed where inferred. Stripping limit is 200 feet (61 meters).

1247
DRILL HOLE—Showing thickness of overburden, in feet, from the surface to the top of the Menefee Cleary No. 1 coal bed.

To convert feet to meters, multiply feet by 0.3048.

Base from U.S. Geological Survey, 1961

Compiled in 1978



COAL RESOURCE OCCURRENCE MAP OF THE WHITEHORSE QUADRANGLE, MCKINLEY COUNTY, NEW MEXICO
BY
BERGE EXPLORATION, INC.
1979