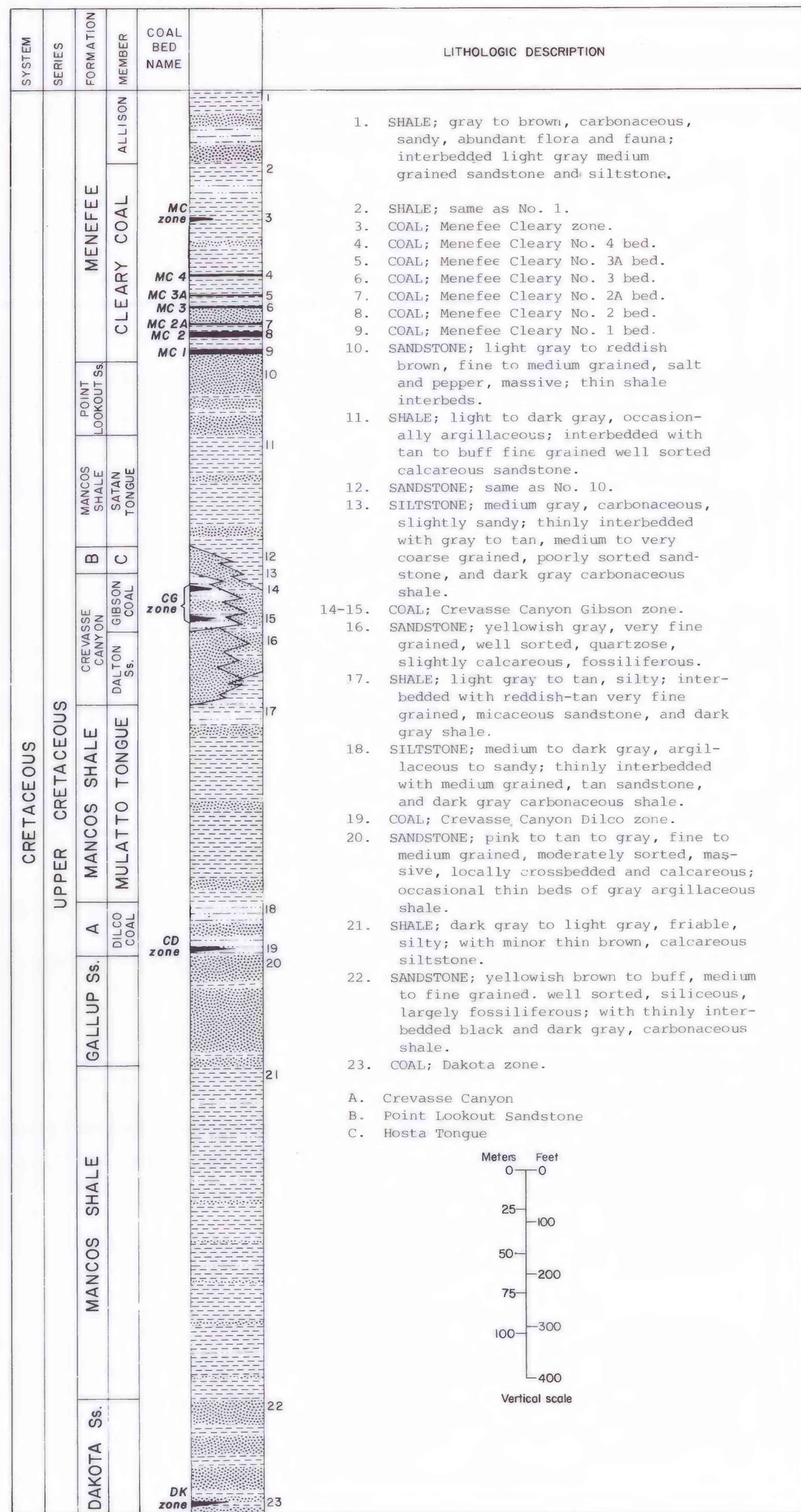
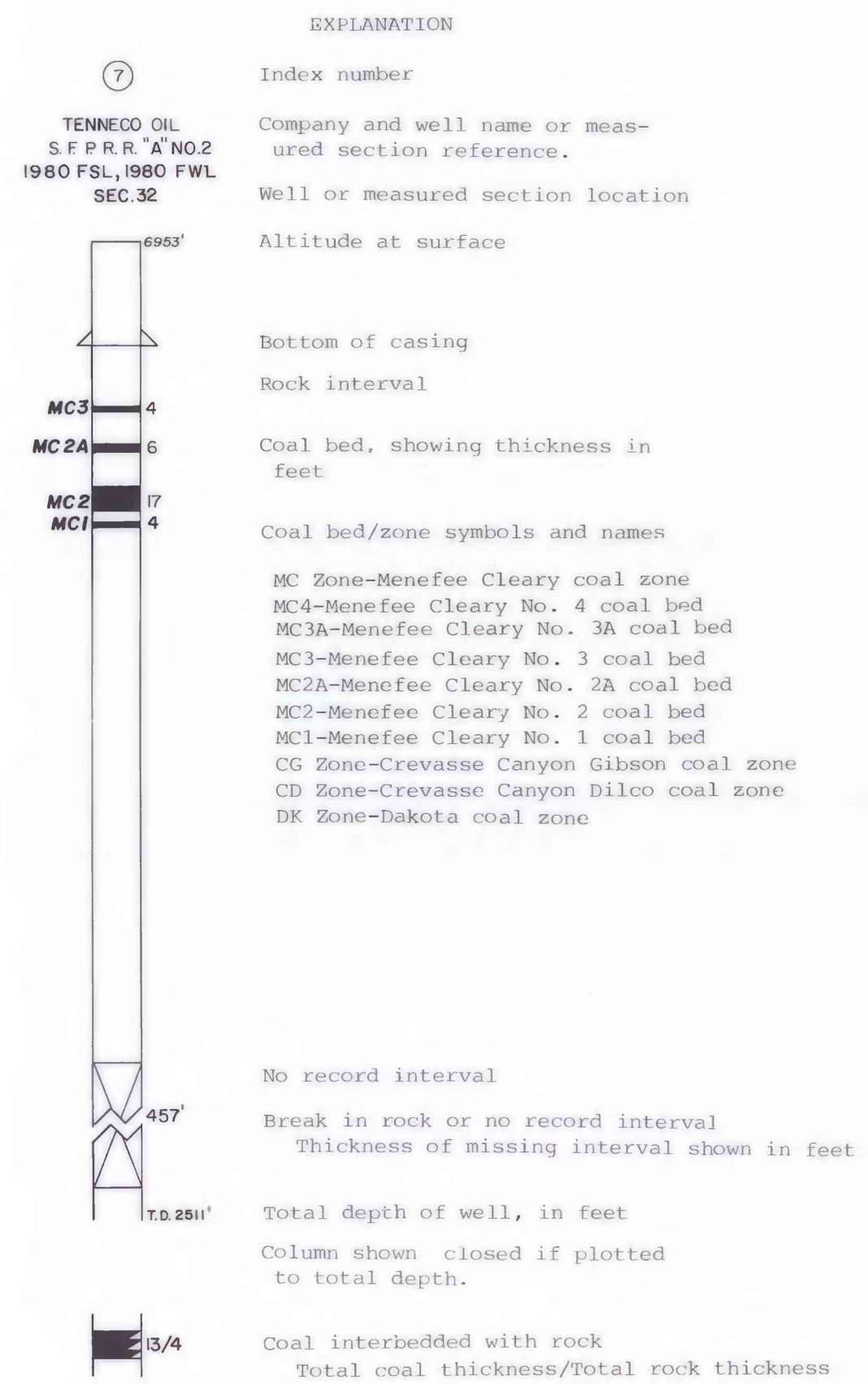
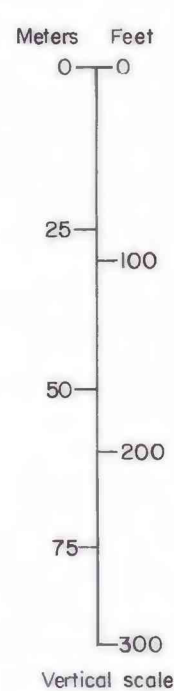
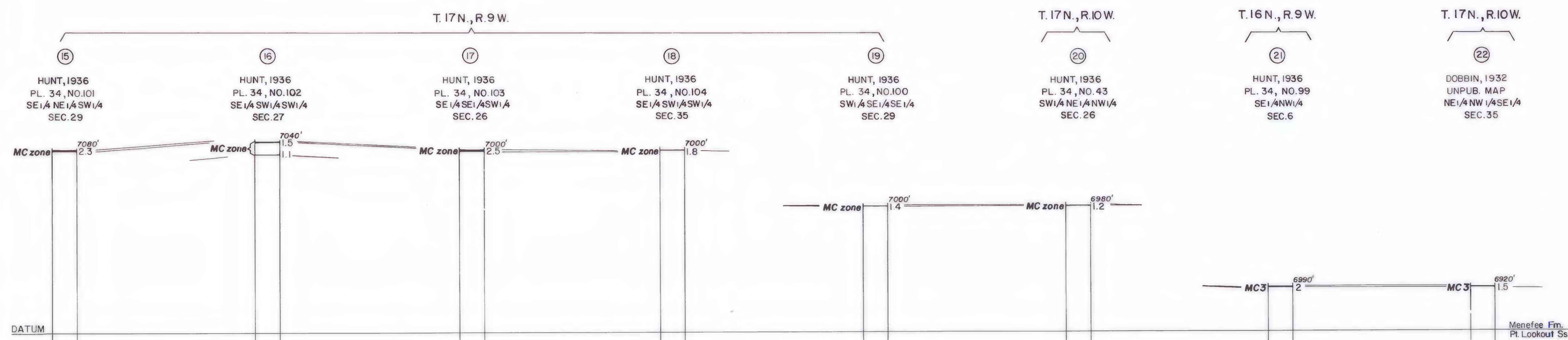


COMPOSITE COLUMNAR SECTION



CORRELATION OF COAL BEDS IN MEASURED SECTIONS



COAL RESOURCE OCCURRENCE MAP OF THE ORPHAN ANNIE ROCK
QUADRANGLE, MCKINLEY COUNTY, NEW MEXICO
BY
BERGE EXPLORATION, INC.
1979