

This report has not been edited for conformity with Geological Survey editorial standards or stratigraphic nomenclature.

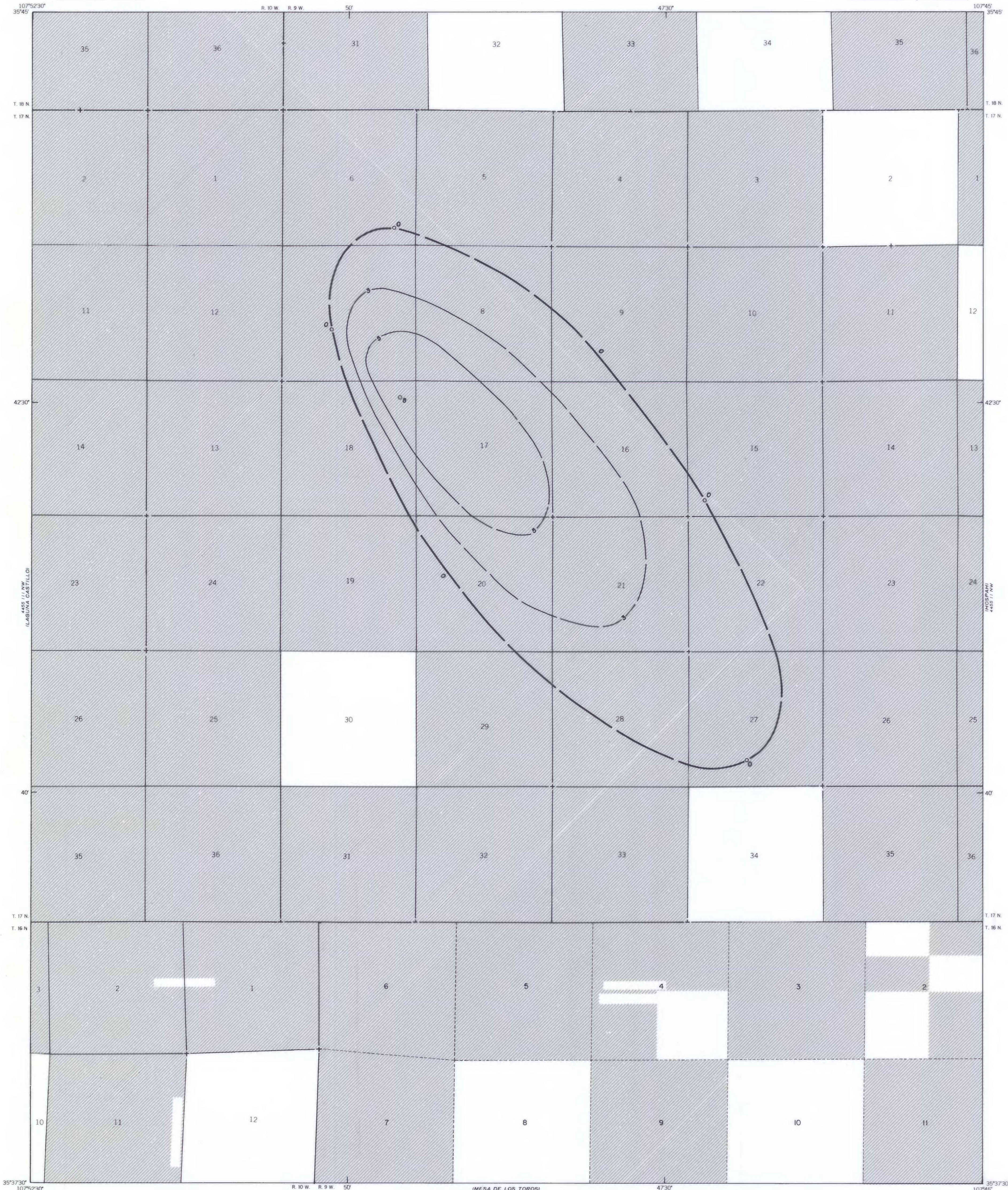
EXPLANATION

ISOPACHS OF THE MENELEE CLEARY NO. 4 COAL BED—Showing thickness in feet. Isopach interval 5 feet (1.5 meters) with 3 foot supplemental isopach.

DRILL HOLE—Showing thickness of the Menelee Cleary No. 4 coal bed in feet.

To convert feet to meters, multiply feet by 0.3048.

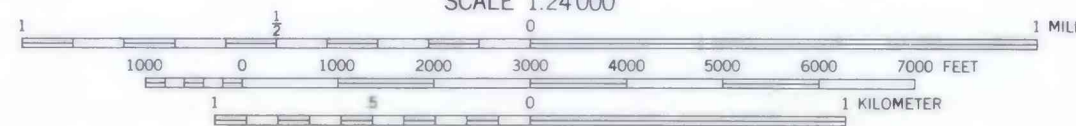
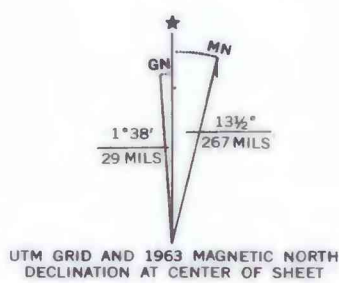
NOTE:  
All section lines short dashed  
----- are projected & shown in approximate locations only. Certified data not available. Refer to B.L.M. MT plats for related information.



Base from U.S. Geological Survey, 1963

MESA DE LOS TOROS  
4650 171 9E

Compiled in 1978



COAL RESOURCE OCCURRENCE MAP OF THE ORPHAN ANNIE ROCK  
QUADRANGLE, MCKINLEY COUNTY, NEW MEXICO  
BY  
BERGE EXPLORATION, INC.  
1979