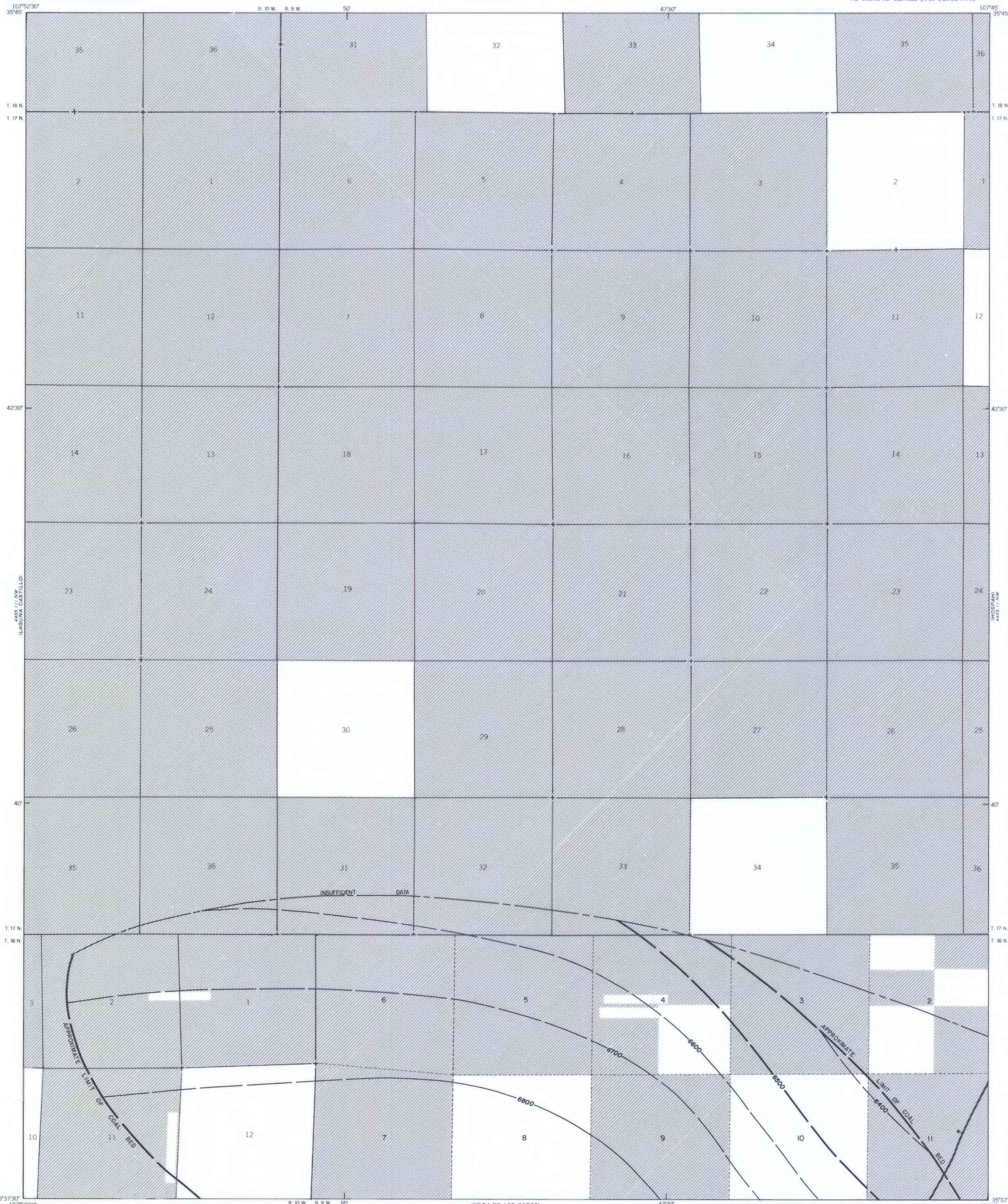


This report has not been edited for conformity with Geological Survey editorial standards or stratigraphic nomenclature.



**EXPLANATION**

6400  
6800

STRUCTURE CONTOURS—Drawn on top of the Crevasse Canyon Gibson No. 3 coal bed. Contour interval 100 feet (30.5 meters). Datum is mean sea level. Contours dashed where inferred.

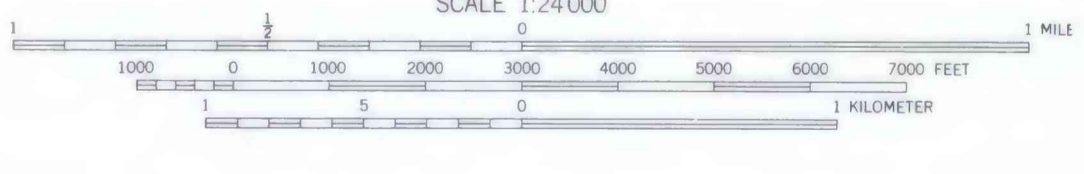
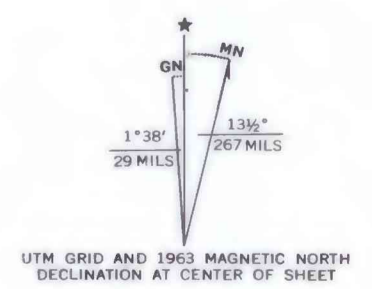
FAULT—Bar and bell on down-thrown side.

To convert feet to meters, multiply feet by 0.3048.

**NOTE:**  
All section lines short dashed  
---- are projected & shown in approximate locations only. Certified data not available. Refer to B.L.M. MT plats for related information.

Base from U.S. Geological Survey, 1963

Compiled in 1978



**COAL RESOURCE OCCURRENCE MAP OF THE ORPHAN ANNIE ROCK QUADRANGLE, MCKINLEY COUNTY, NEW MEXICO**  
BY  
**BERGE EXPLORATION, INC.**  
1979