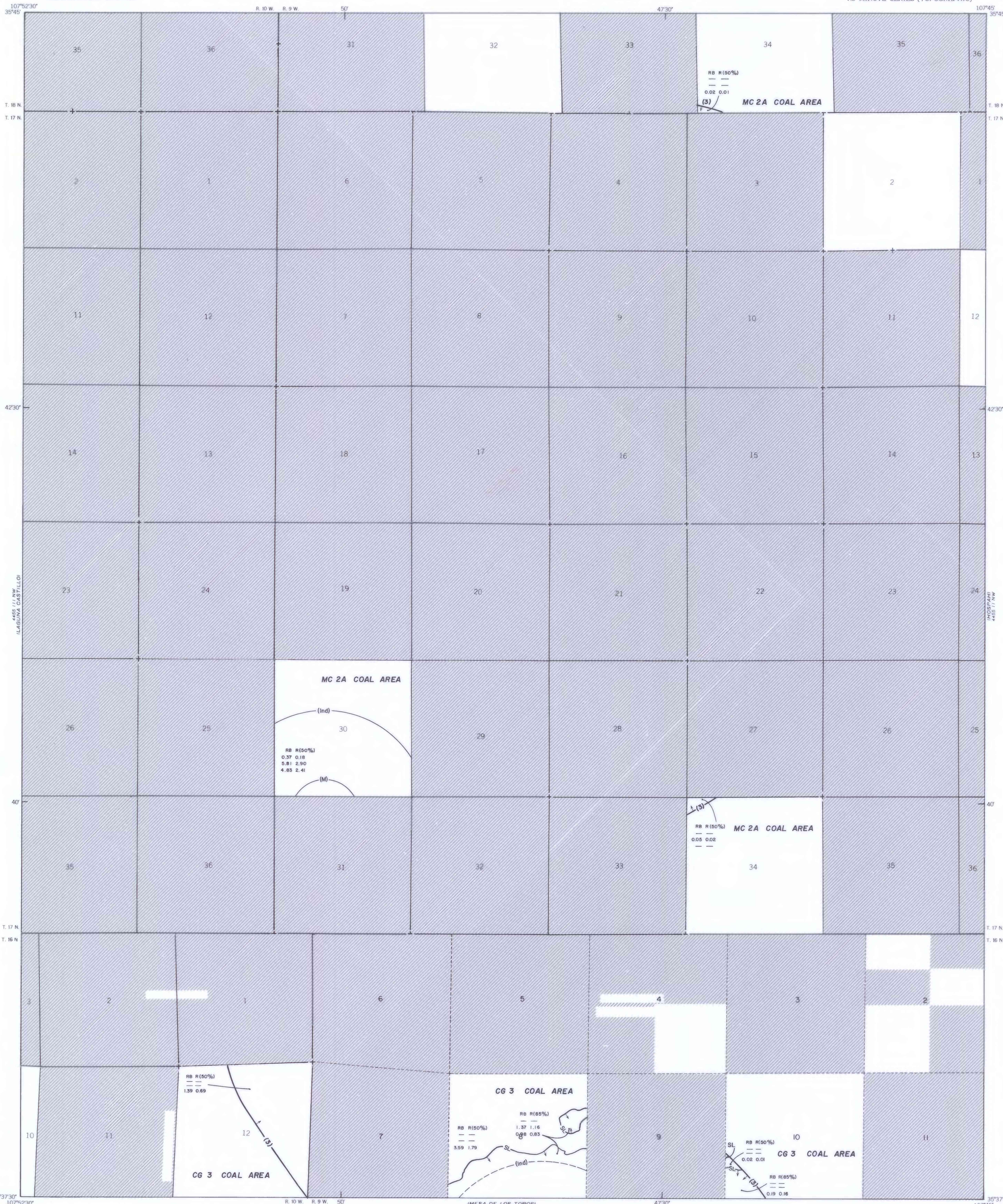


This report has not been edited for conformity with Geological Survey editorial standards or stratigraphic nomenclature.



EXPLANATION

NON-FEDERAL COAL LAND—Land for which the Federal Government does not own the coal rights.

STRIPPING LIMIT LINE—Boundary for surface mining (in this quadrangle, the 200 foot, 61 meters, overburden isopach). Arrows point toward the area suitable for surface mining. Recovery factor of 85 percent used within the stripping limit.

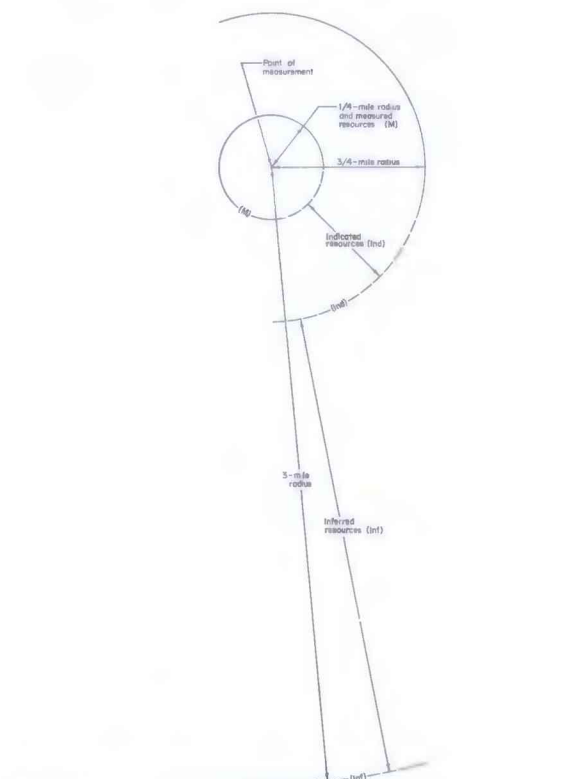
BOUNDARY OF IDENTIFIED RESERVE BASE COAL—Drawn along the 3 foot (0.9 meter) coal isopach (3). Arrow points toward area of identified Reserve Base coal.

RB R(85%)
 — (Measured resources)
 1.37 1.16 (Indicated resources)
 0.98 0.83 (Inferred resources)

IDENTIFIED COAL RESOURCES—Showing totals for Reserve Base (RB) and Reserves (R), in millions of short tons, for each section of Federal coal land within the stripping limit line. Dash indicates no resources within that category. Reserve Base (RB) x the Recovery Factor (.85 percent) = Reserves (R).

RB R(85%)
 0.37 0.18 (Measured resources)
 5.81 2.90 (Indicated resources)
 4.83 2.41 (Inferred resources)

IDENTIFIED COAL RESOURCES—Showing totals for Reserve Base (RB) and Reserves (R), in millions of short tons, for each section of Federal coal land outside the stripping limit line. Dash indicates no resources within that category. Reserve Base (RB) x the Recovery Factor (.50 percent) = Reserves (R).



BOUNDARY LINES—Enclosed areas of measured (M), indicated (Ind), and inferred (Inf) coal resources. Dashed where projected from adjacent quadrangle. Diagram not to scale.


NOTE—Convert short tons to metric tons by multiplying short tons by 0.9072 are projected & shown in approximate locations only. To convert miles to kilometers, multiply miles by 1.6093 for related information.

NOTE: This plate does not show the areal distribution or quantity of subeconomic resources present in this quadrangle.

NOTE: BLM coal ownership data current as of Oct. 26, 1978.

Base from U.S. Geological Survey, 1963

Compiled in 1978



COAL RESOURCE OCCURRENCE MAP OF THE ORPHAN ANNIE ROCK QUADRANGLE, MCKINLEY COUNTY, NEW MEXICO
BY
BERGE EXPLORATION, INC.
1979