


This report has not been edited for conformity with Geological Survey editorial standards or stratigraphic nomenclature.

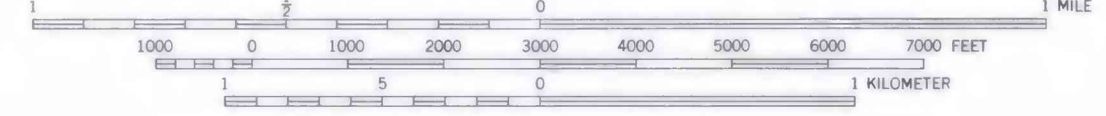
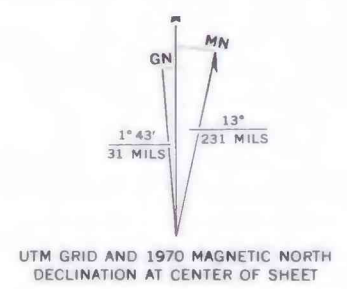
EXPLANATION

— 1000 —  
OVERBURDEN ISOPACHS—Showing thickness of overburden, in feet from the surface to the top of the Menefee Cleary No. 3 coal bed, Isopach interval 100 feet (30.5 meters). Isopachs dashed where inferred. Stripping limit is 200 feet (61 meters).

To convert feet to meters, multiply feet by 0.3048.



Base from U.S. Geological Survey, 1970



**COAL RESOURCE OCCURRENCE MAP OF THE SEVEN LAKES  
QUADRANGLE, MCKINLEY COUNTY, NEW MEXICO**  
BY  
**BERGE EXPLORATION, INC.**  
1979