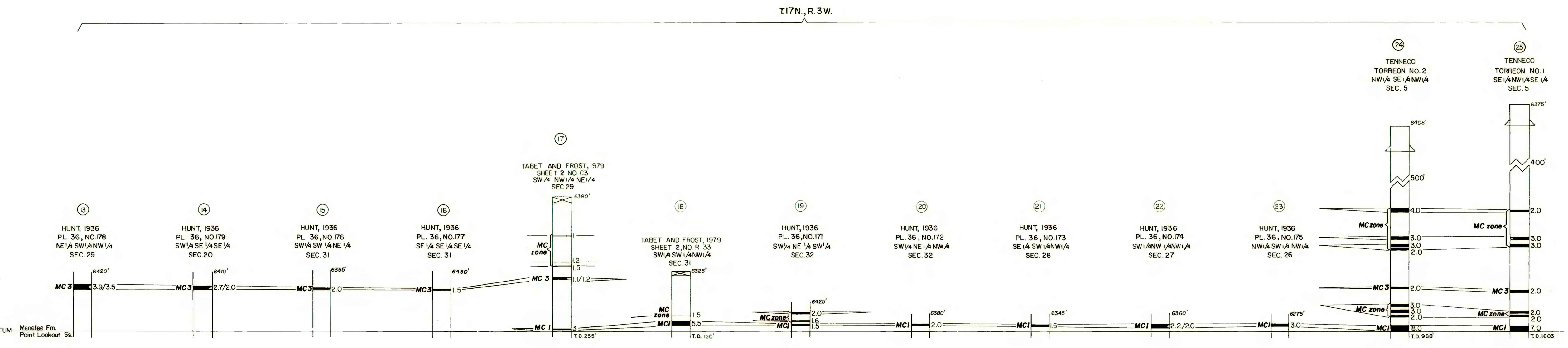
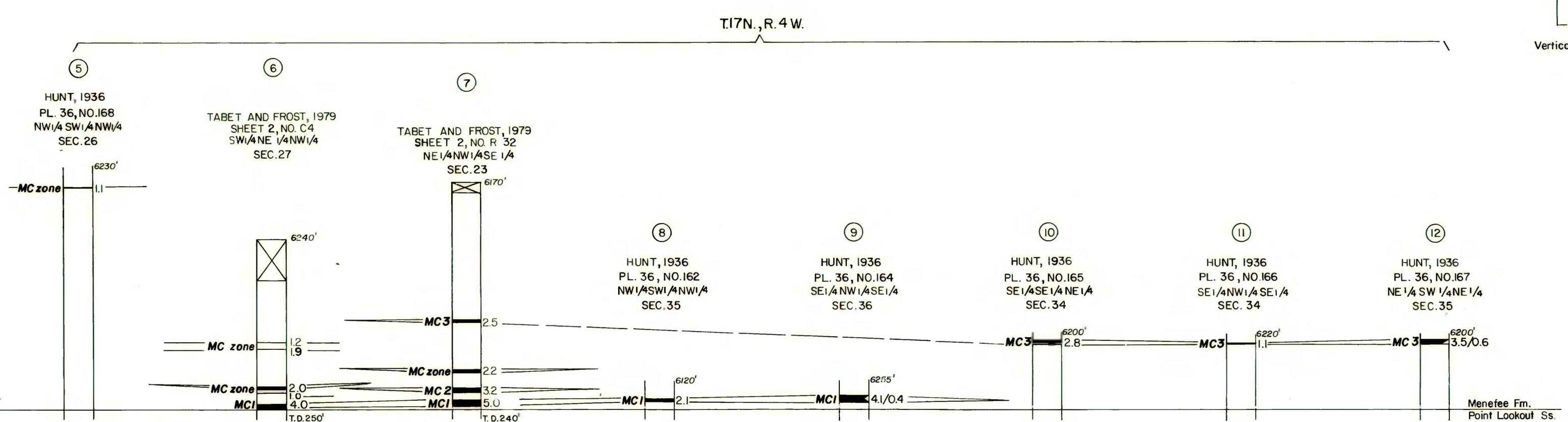
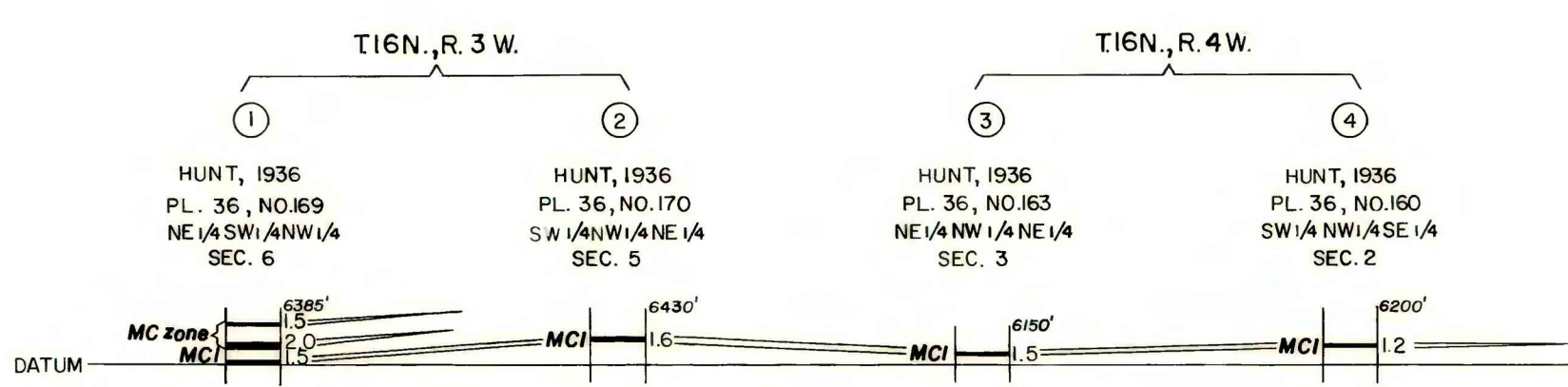
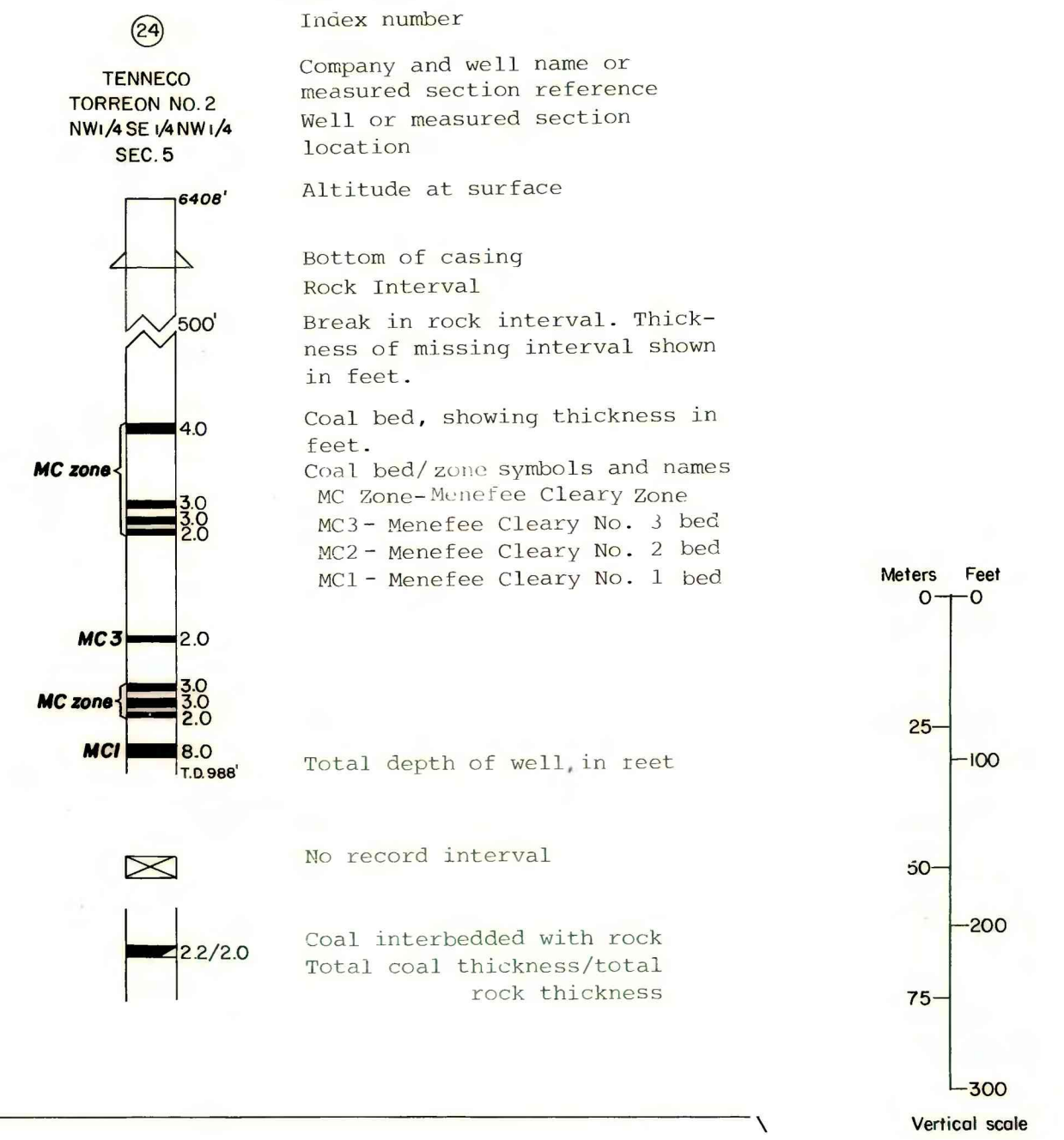
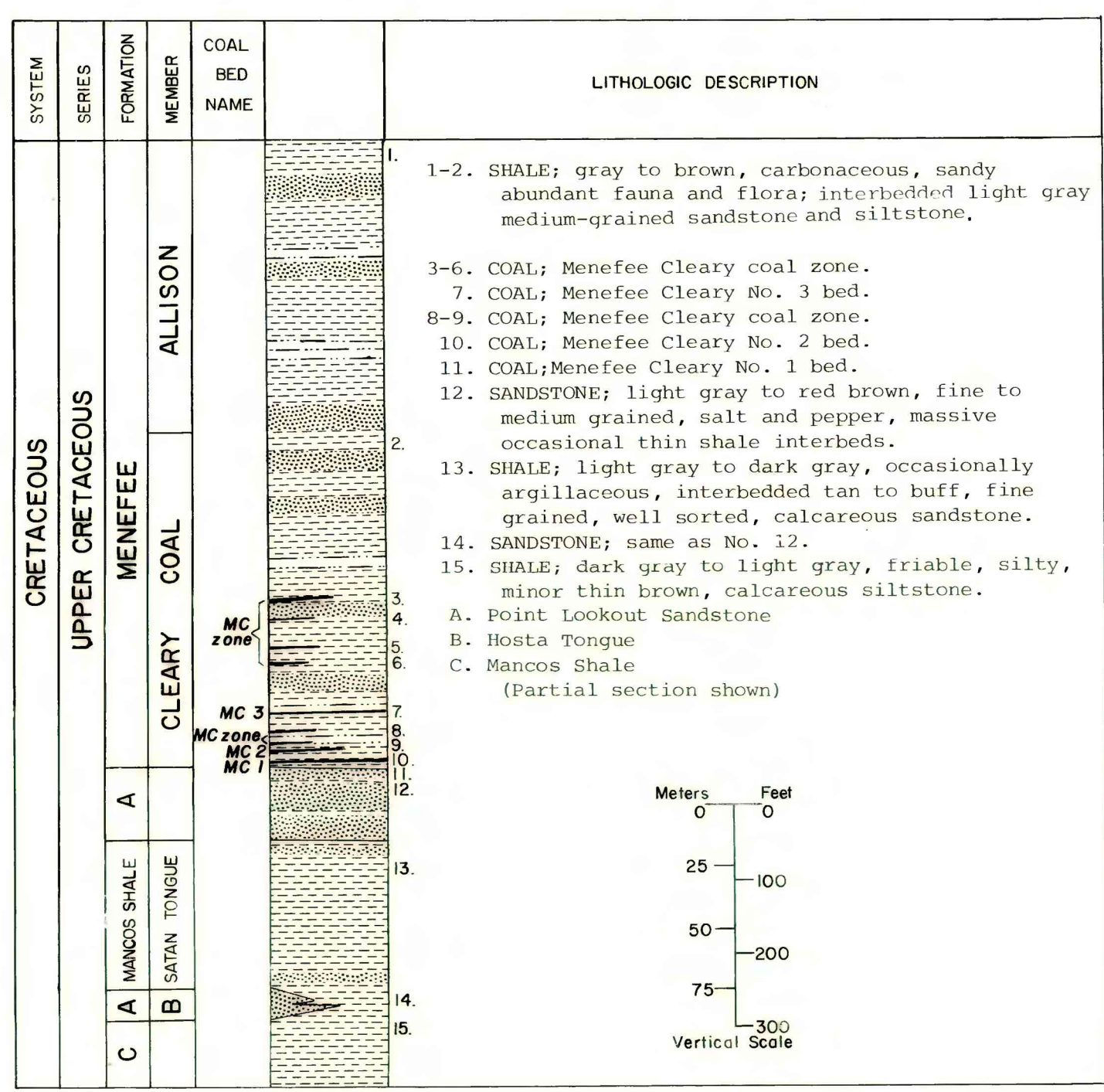


COMPOSITE COLUMNAR SECTION

CORRELATION OF COAL BEDS IN DRILL HOLES AND MEASURED SECTIONS

EXPLANATION



COAL RESOURCE OCCURRENCE MAP OF THE ARROYO EMPEDRADO  
QUADRANGLE, SANDOVAL COUNTY, NEW MEXICO  
BY  
BERGE EXPLORATION, INC.  
1979