
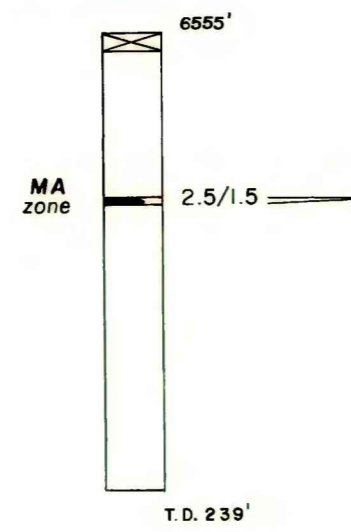


CORRELATION OF COAL BEDS IN DRILL HOLES AND MEASURED SECTIONS

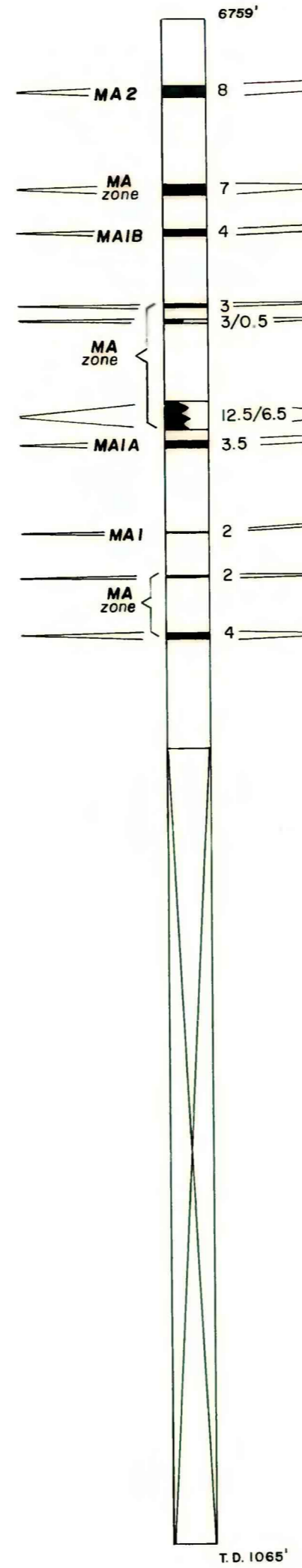
T. 18 N., R. 3 W.



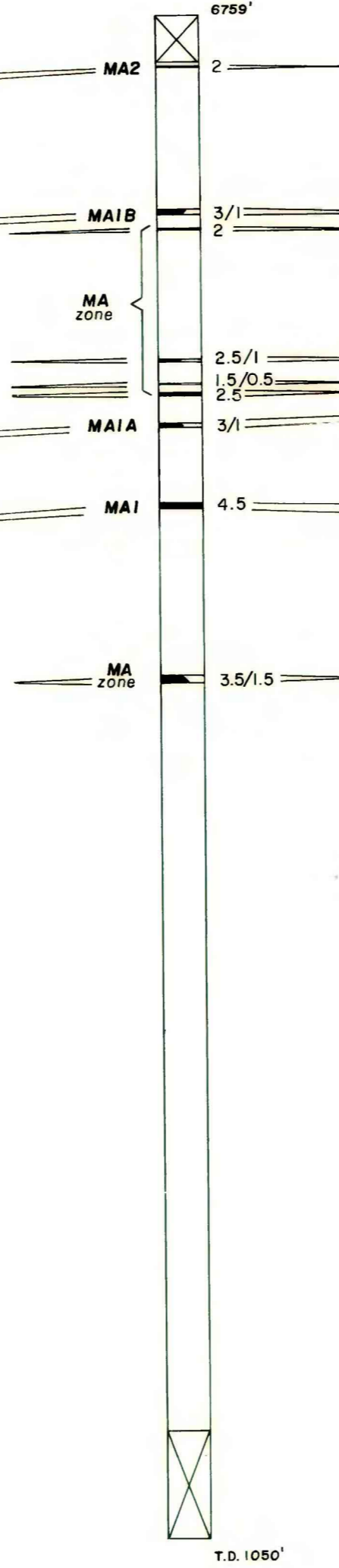
(25)  
TABELT AND FROST, 1979  
SHEET 3, NO. R 63  
NW1/4 NE1/4 SW1/4 SEC. 4



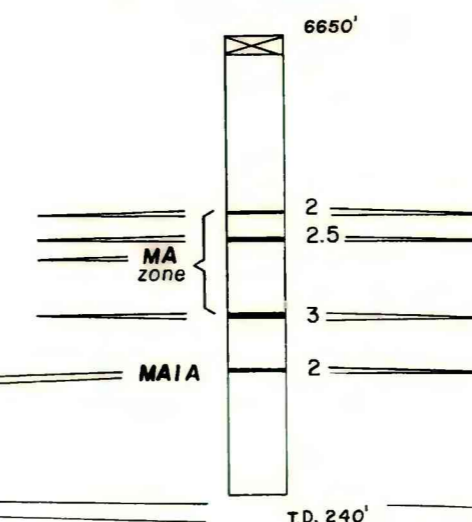
(23)  
NOEL REYNOLDS  
TORREON NO. 1  
2310 FNL 1980 FEL SEC. 21



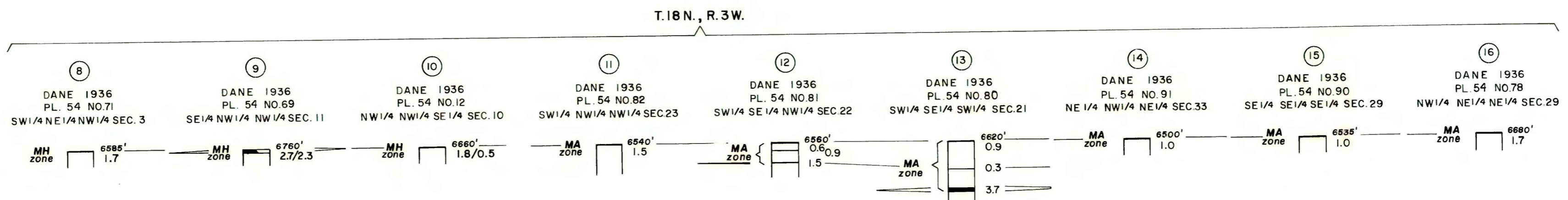
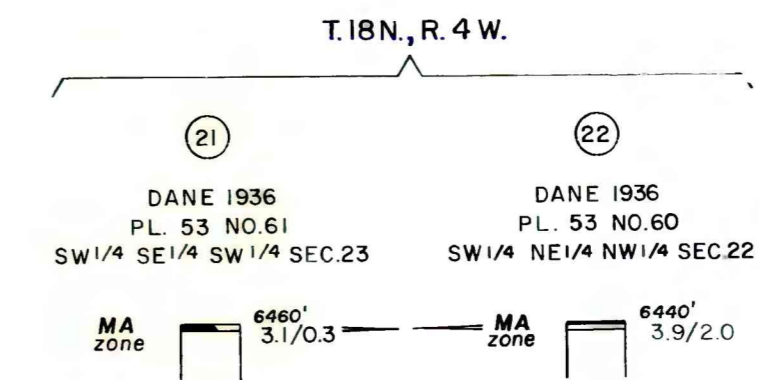
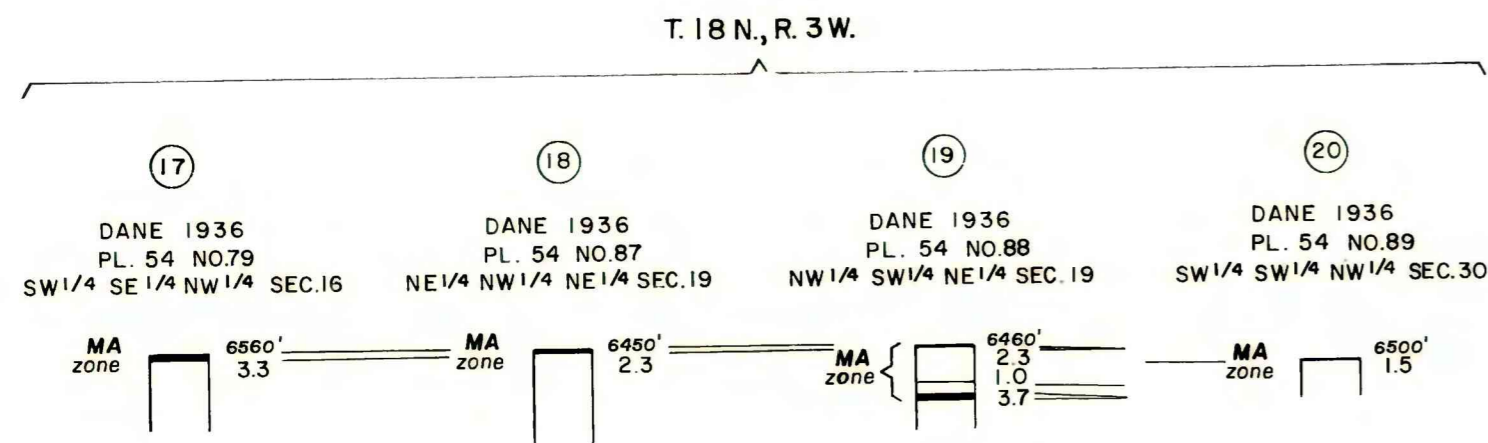
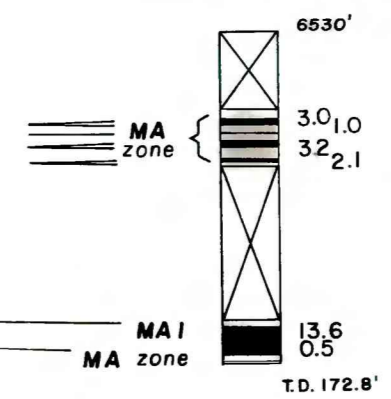
(24)  
TORREON OIL CO.  
SAN LUIS FEDERAL NO. 1  
1900 FSL 2150 FEL SEC. 21



(26)  
TABELT AND FROST, 1979  
SHEET 3, NO. R 61  
NW1/4 SW1/4 SE1/4 SEC. 21



(27)  
TABELT AND FROST, 1979  
SHEET 3, NO. C 1  
NW1/4 NW1/4 SW1/4 SEC. 20



COAL RESOURCE OCCURRENCE MAP OF THE WOLF STAND  
QUADRANGLE, SANDOVAL COUNTY, NEW MEXICO  
BY  
BERGE EXPLORATION, INC.  
1979