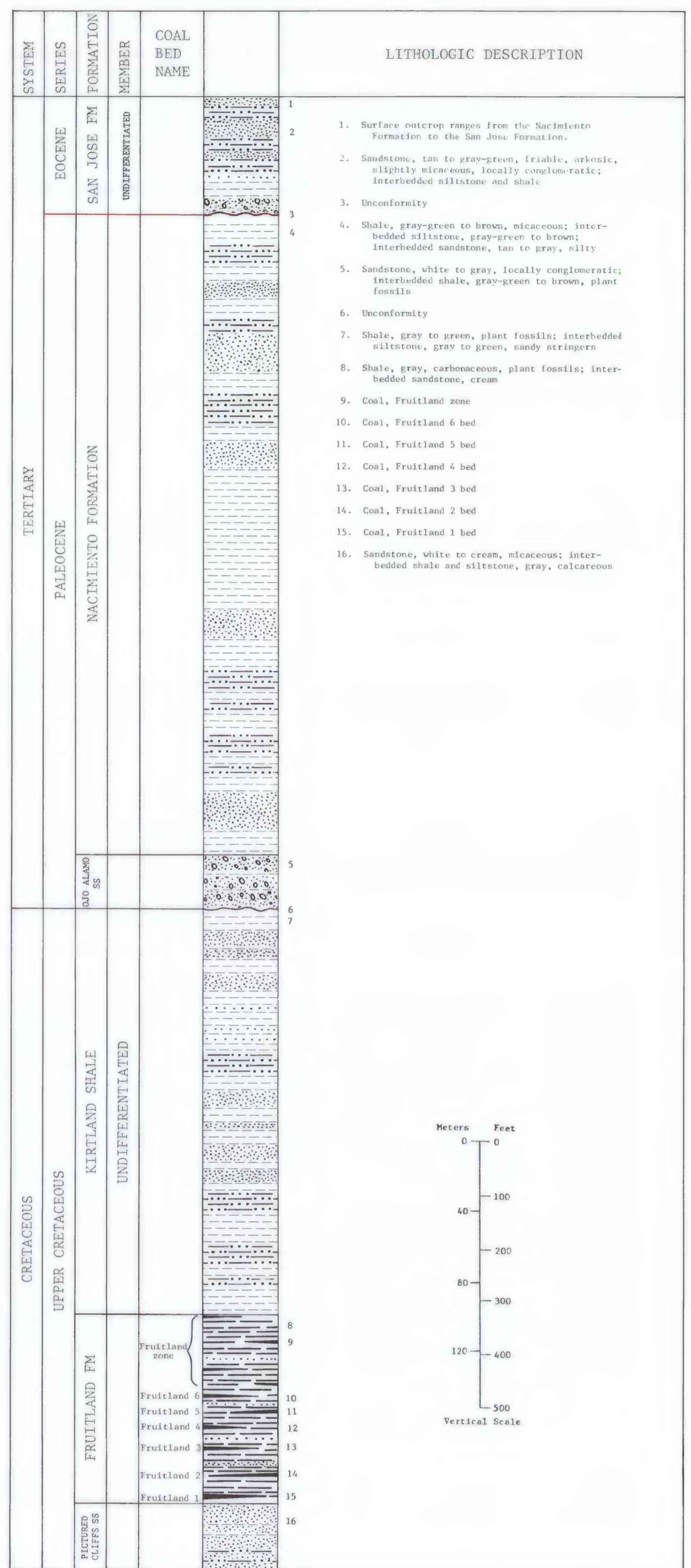
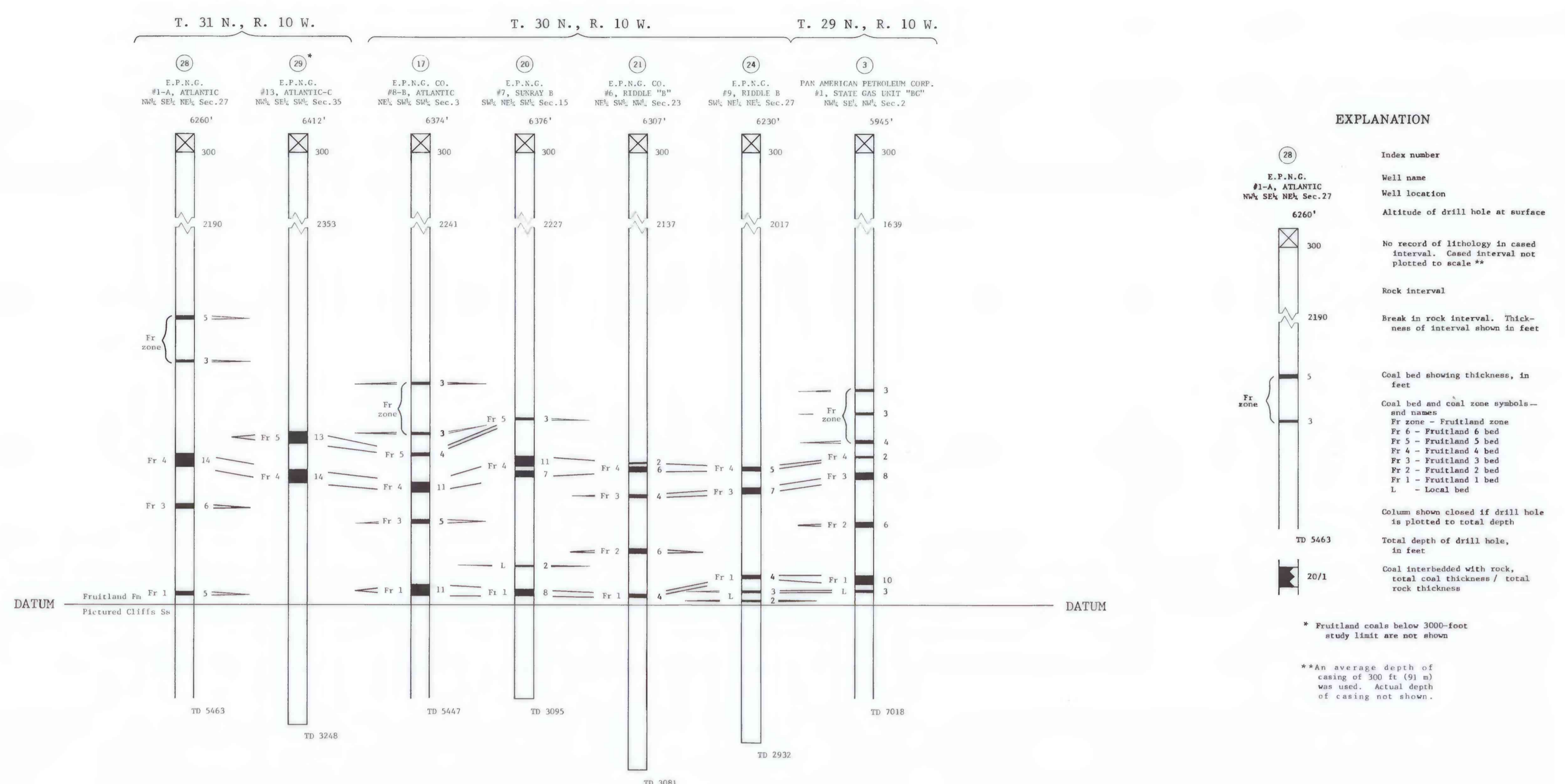


This map was prepared under contract to the U.S. Geological Survey and has not been edited or reviewed by the Geological Survey. Opinions and conclusions expressed herein do not necessarily represent those of the Geological Survey.

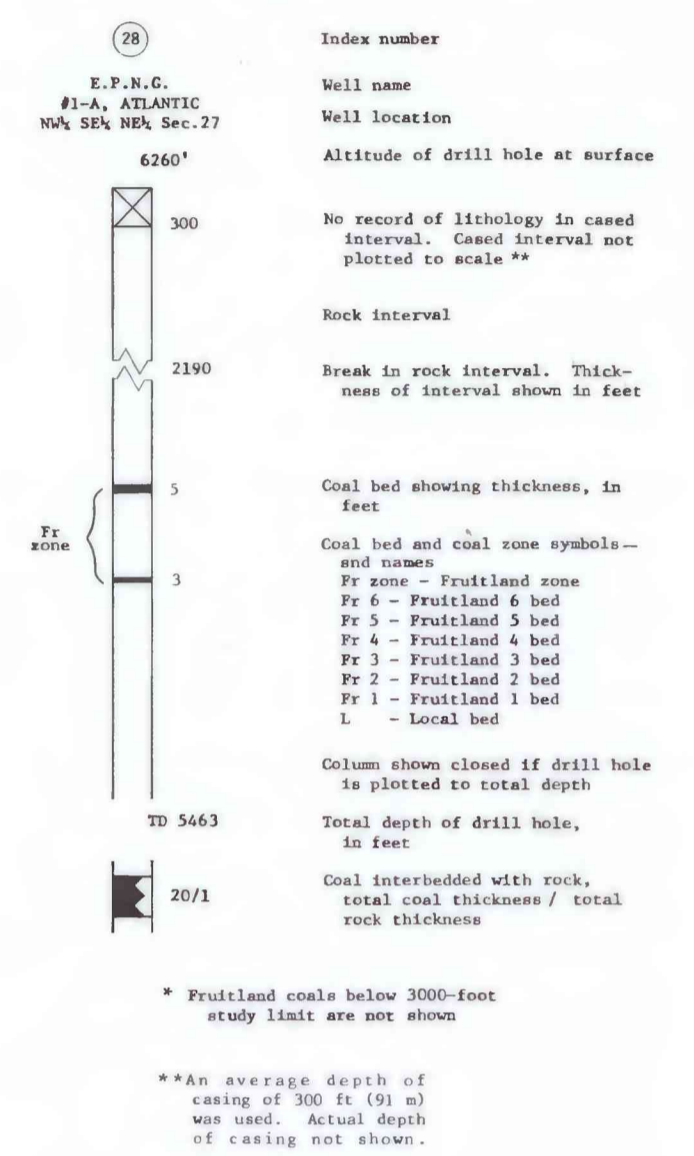
COMPOSITE COLUMNAR SECTION



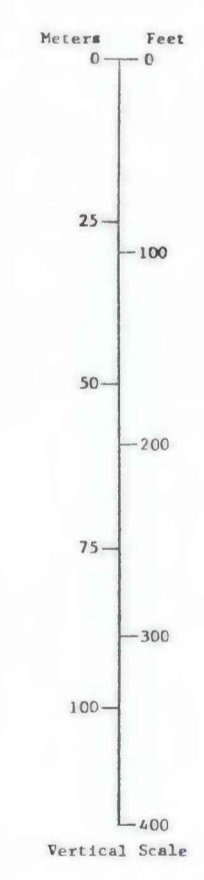
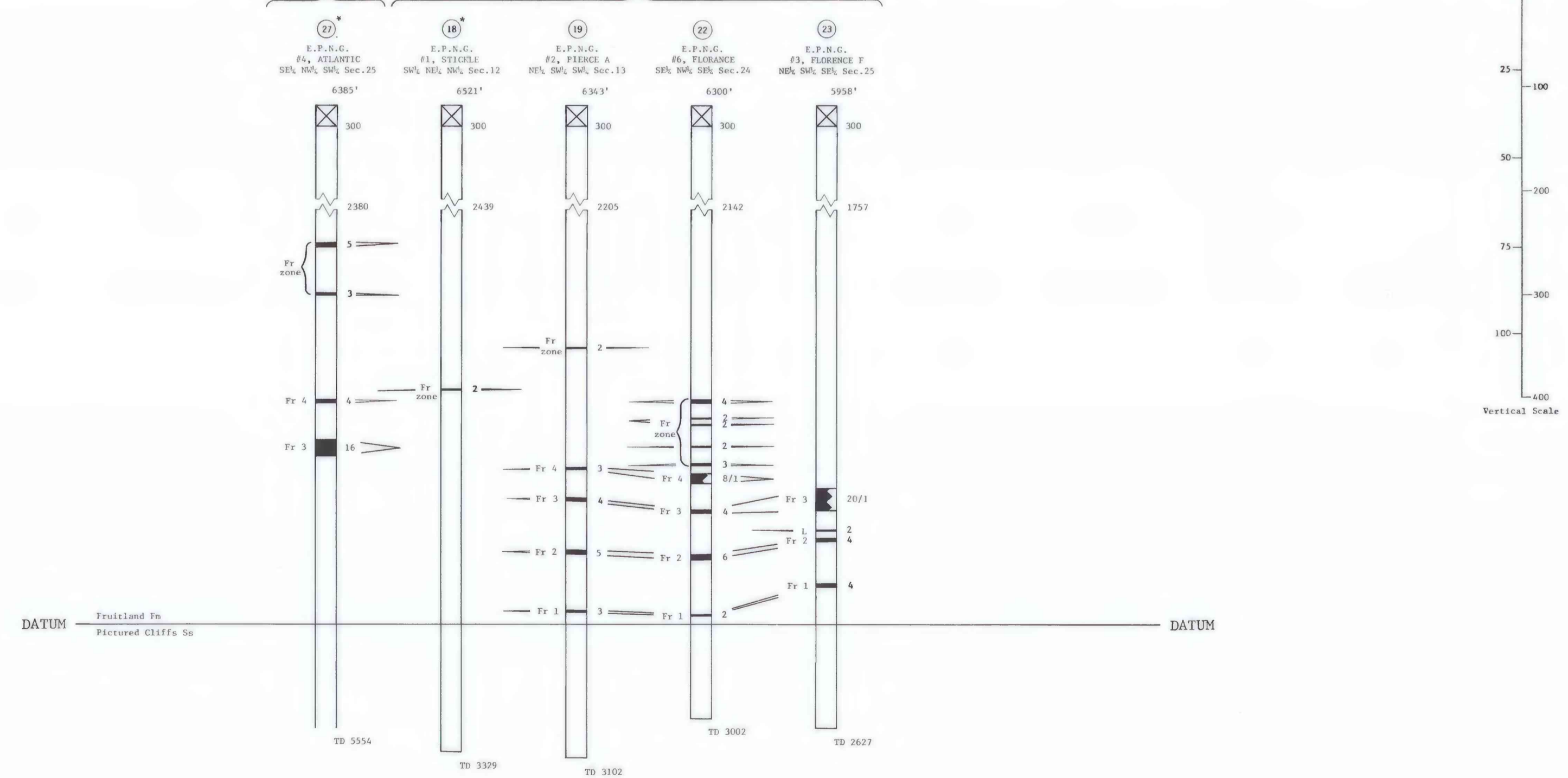
CORRELATION OF COAL BEDS IN DRILL HOLES



EXPLANATION



T. 31 N., R. 10 W. T. 30 N., R. 10 W.



COAL RESOURCE OCCURRENCE MAP OF THE SOUTHEAST QUARTER OF THE AZTEC 15-MINUTE QUADRANGLE, SAN JUAN COUNTY, NEW MEXICO  
BY DAMES & MOORE  
1979