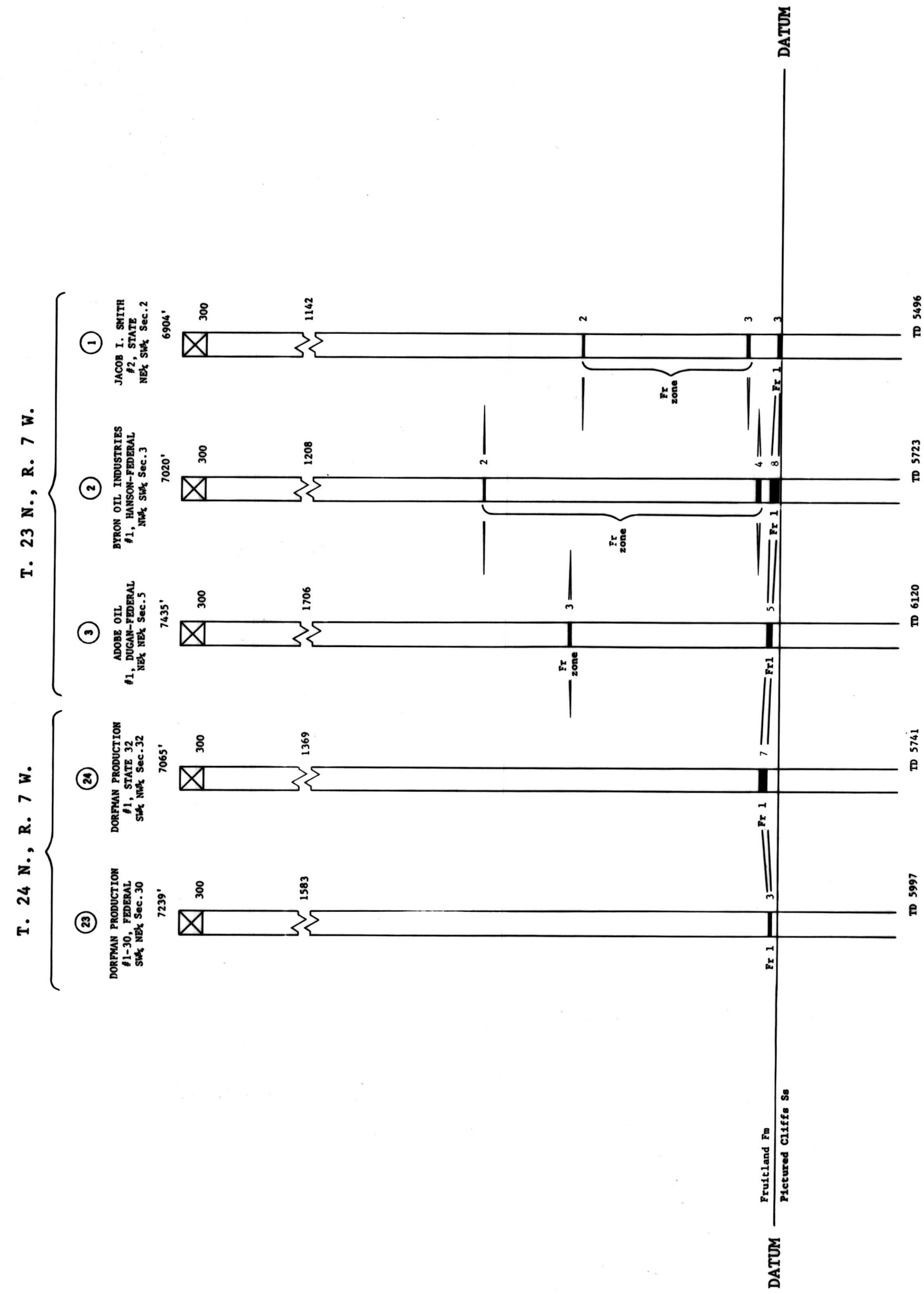
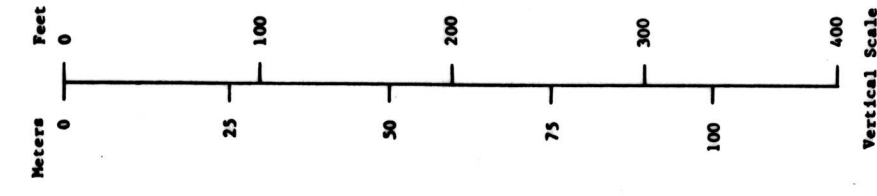
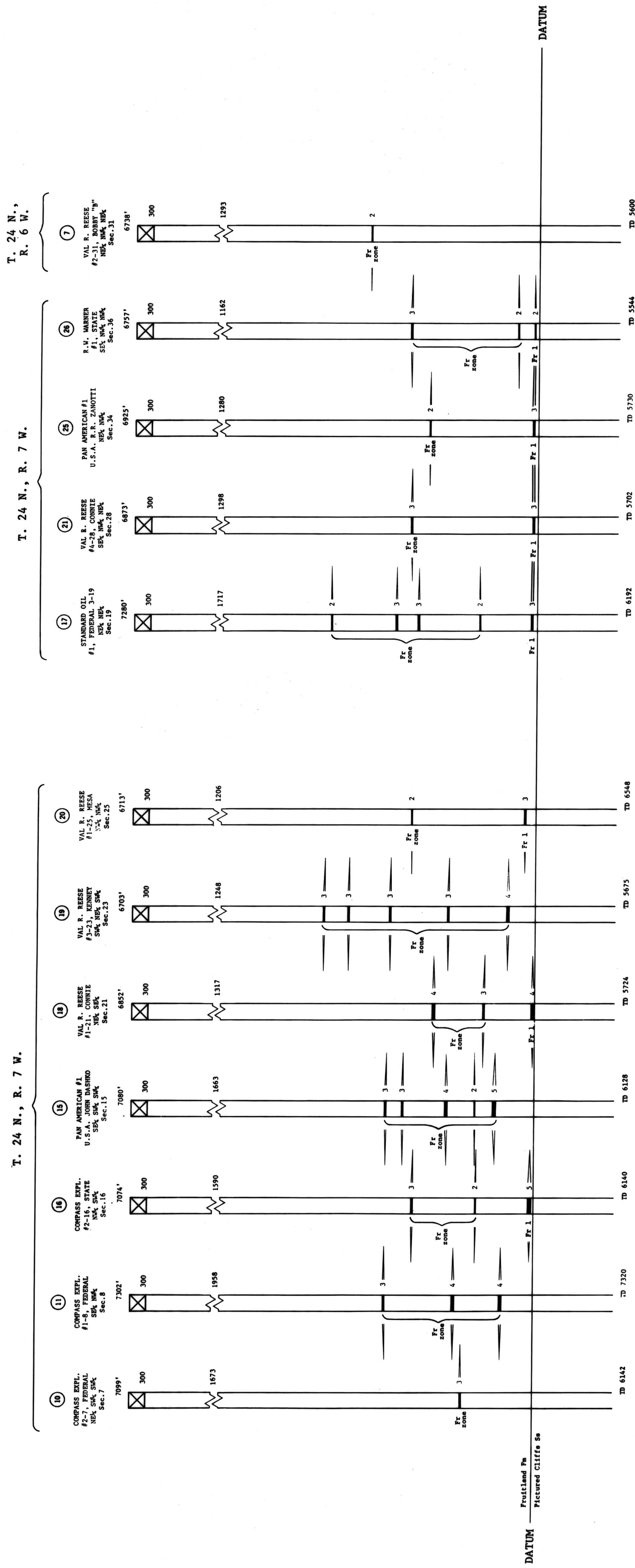


This map was prepared under contract to the U.S. Geological Survey and has not been edited for conformity with Geological Survey editorial standards. Opinions and conclusions expressed herein do not necessarily represent those of the Geological Survey.

CORRELATION OF COAL BEDS IN DRILL HOLES



COAL RESOURCE OCCURRENCE MAP OF THE SOUTHEAST QUARTER OF THE NAGEEZI 15-MINUTE QUADRANGLE,
RIO ARRIBA AND SAN JUAN COUNTIES, NEW MEXICO
BY
DAMES & MOORE
1979