
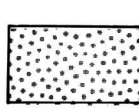
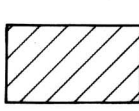
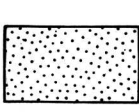




EXPLANATION

-  NON-FEDERAL COAL LAND - Land for which the Federal Government does not own the coal rights, and for which the coal development potential is not rated.
-  AREA OF MODERATE COAL DEVELOPMENT POTENTIAL FOR SUBSURFACE MINING METHODS - Includes areas underlain by coal of the Fruitland I bed. Area has overburden thickness ranging from 1000 to 2000 feet (305-610 m).
-  AREA OF LOW COAL DEVELOPMENT POTENTIAL FOR SUBSURFACE MINING METHODS - Includes areas underlain by coal of the Fruitland I bed. Area has overburden thickness ranging from 2000 to 3000 feet (610-914 m).
-  AREA OF UNKNOWN COAL DEVELOPMENT POTENTIAL FOR SUBSURFACE MINING METHODS - Includes areas with coal thickness less than 5 feet (1.5 m).
-  AREA OF NO COAL DEVELOPMENT POTENTIAL FOR SUBSURFACE MINING METHODS - Includes areas with no Fruitland I coal.



COAL DEVELOPMENT POTENTIAL MAP OF THE SOUTHEAST QUARTER OF THE NAGEEZI
15-MINUTE QUADRANGLE, RIO ARRIBA AND SAN JUAN COUNTIES, NEW MEXICO
BY
DAMES & MOORE
1979

This map was prepared under contract to the U.S. Geological Survey and has not been edited for conformity with Geological Survey editorial standards. Opinions and conclusions expressed herein do not necessarily represent those of the Geological Survey.