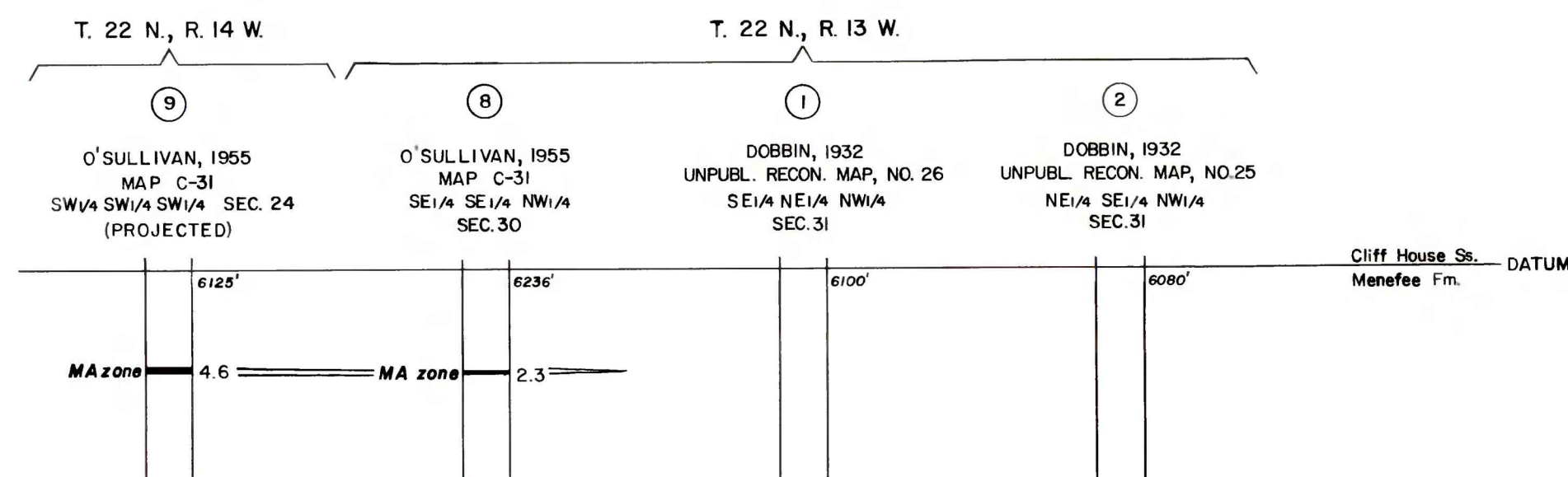
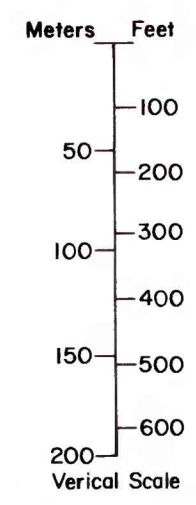
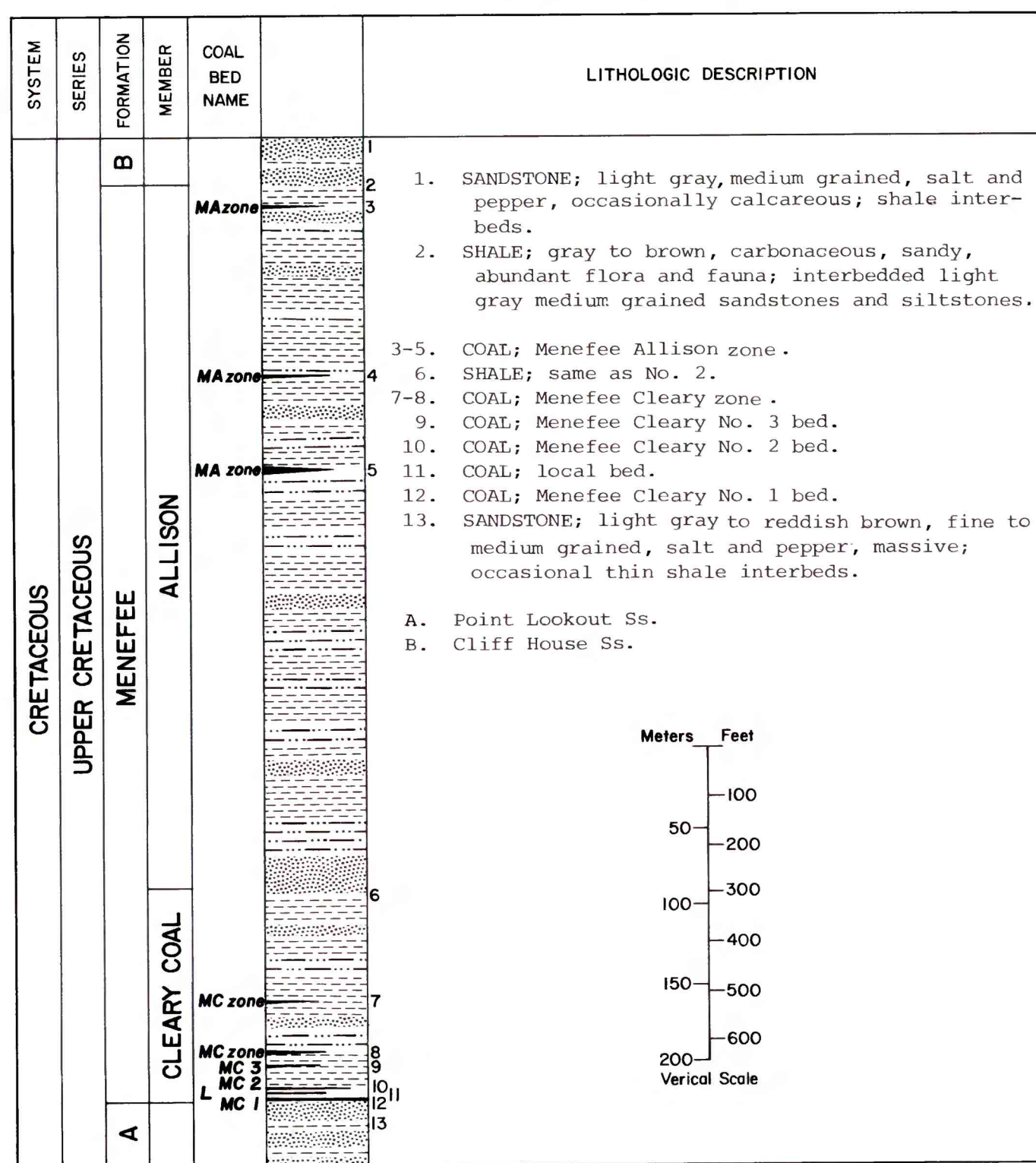


CORRELATION OF COAL BEDS IN DRILL HOLES AND MEASURED SECTIONS

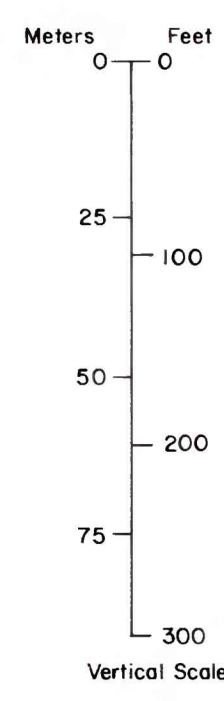
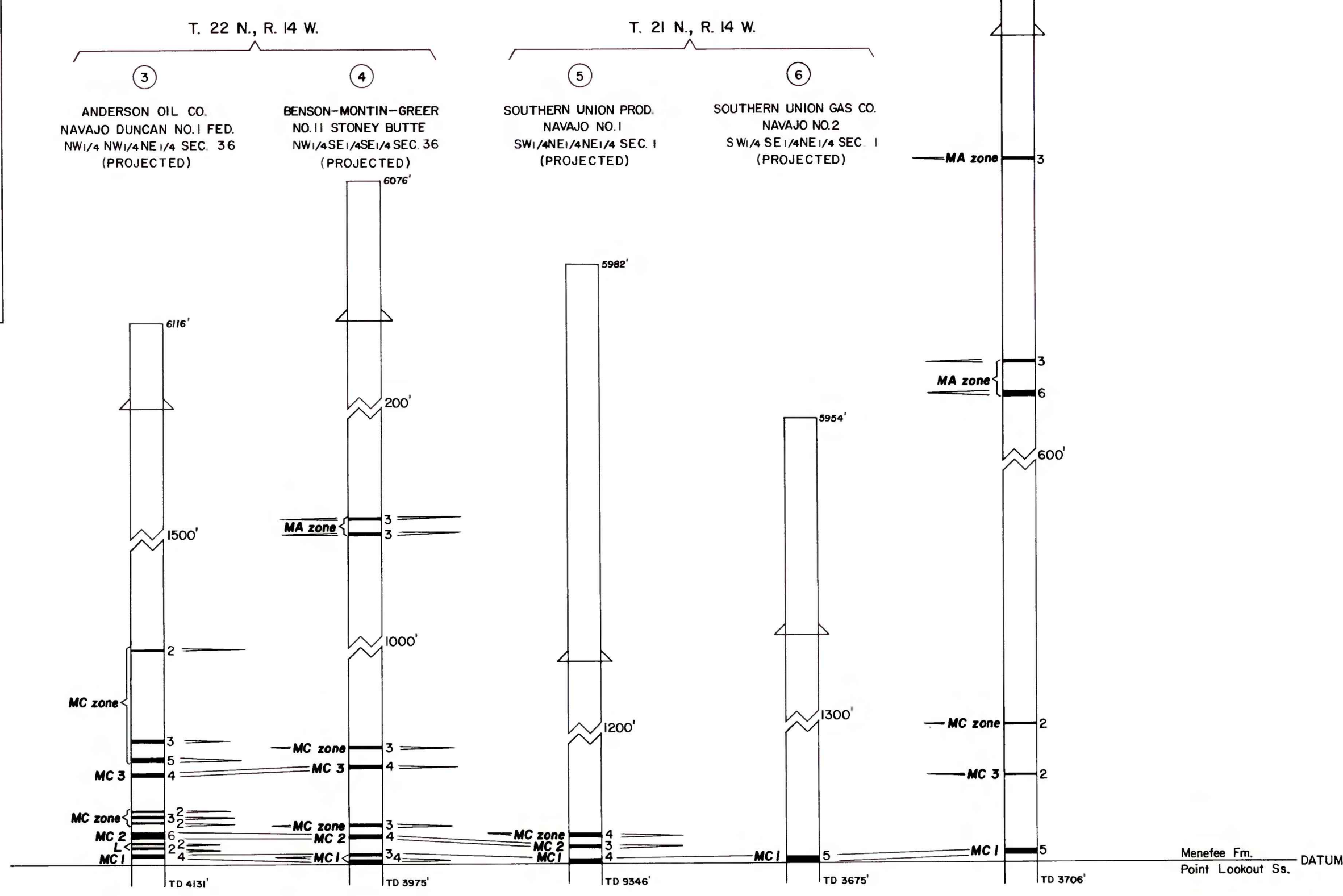


COMPOSITE COLUMNAR SECTION



EXPLANATION

- ⑥ Index number
- SOUTHERN UNION GAS CO. NAVAJO NO. 2 SW 1/4 SE 1/4 NE 1/4 SEC. 1 (PROJECTED) Company and well name or measured section reference
- Well or measured section location
- Altitude at surface
- Bottom of casing
- Rock interval
- Break in rock interval
- Thickness of missing interval shown in feet
- Coal bed, showing thickness in feet
- Total depth of well, in feet
- Coal Bed/Zone Symbols and Names
- MA Zone-Menefee Allison Coal Zone
- MC Zone-Menefee Cleary Coal Zone
- MC3-Menefee Cleary No. 3 coal bed
- MC2-Menefee Cleary No. 2 coal bed
- L-Local coal bed
- MC1-Menefee Cleary No. 1 coal bed



COAL RESOURCE OCCURRENCE MAP OF THE PILLAR 3 SE QUADRANGLE, SAN JUAN AND MCKINLEY COUNTIES, NEW MEXICO  
BY  
BERGE EXPLORATION, INC.  
1979