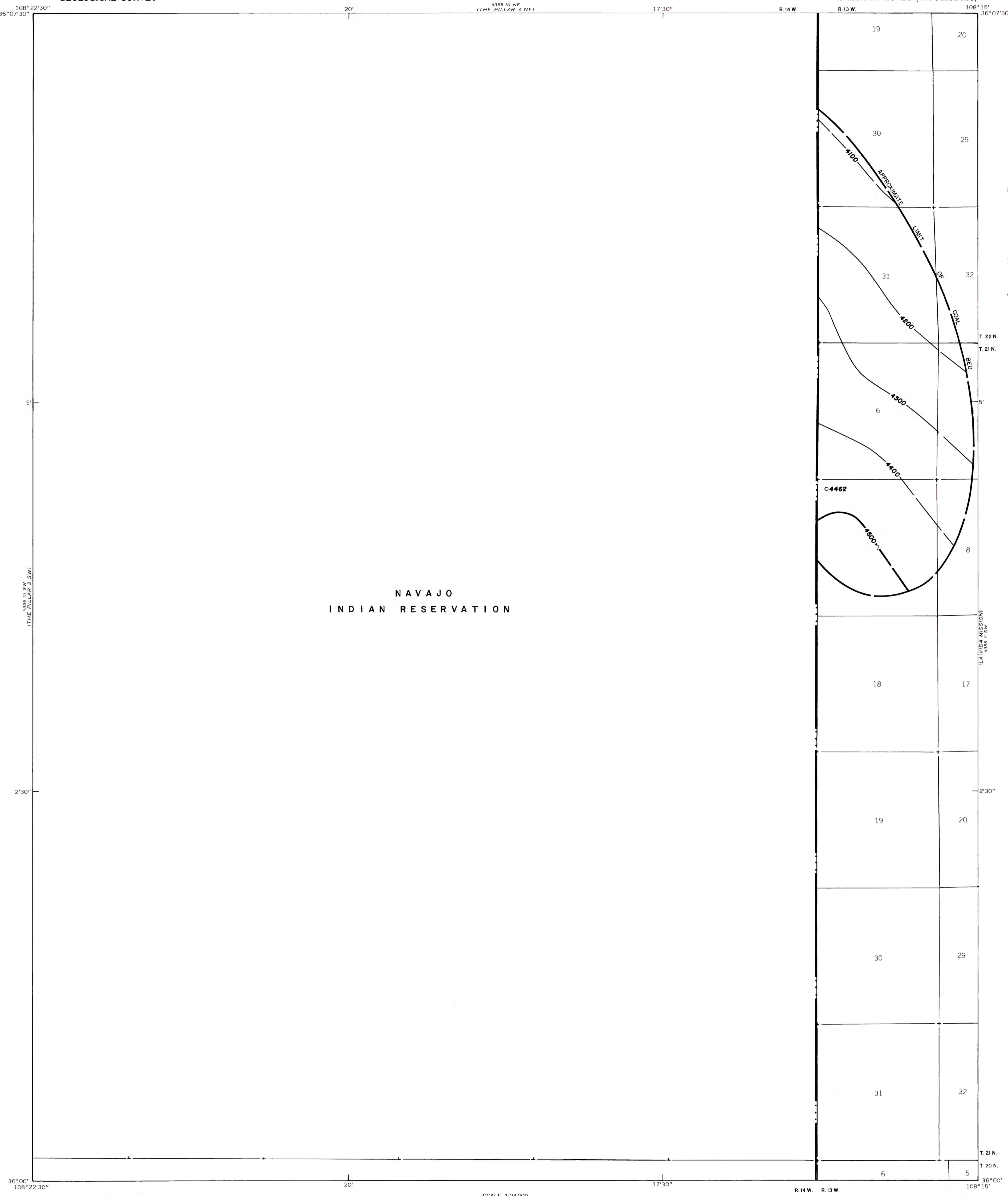


This report has not been edited  
for conformity with Geological  
Survey editorial standards or  
stratigraphic nomenclature.



EXPLANATION

**4400**  
**4500**

STRUCTURE CONTOURS—Drawn on top  
of the Menefee Cleary No. 3 coal  
bed. Contour interval 100 feet  
(30.5 meters). Datum is mean  
sea level. Contours dashed where  
inferred.

**O4462**


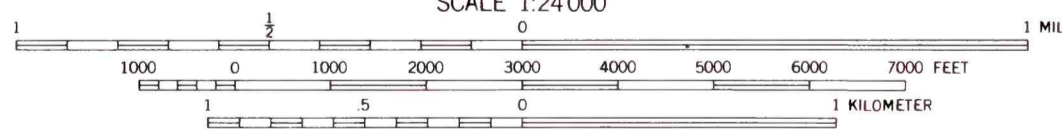
DRILL HOLE—Showing altitude at  
top of the Menefee Cleary No. 3  
coal bed in feet.

To convert feet to meters,  
multiply feet by 0.3048.

NAVAJO  
INDIAN RESERVATION

Base from U.S. Geological Survey, 1966

SCALE 1:24 000



Compiled in 1978

COAL RESOURCE OCCURRENCE MAP OF THE PILLAR 3 SE  
QUADRANGLE, SAN JUAN AND MCKINLEY COUNTIES, NEW MEXICO  
BY  
BERGE EXPLORATION, INC.  
1979

PLATE II  
STRUCTURE CONTOUR MAP OF THE  
MENEFFEE CLEARY NO. 3 COAL BED