

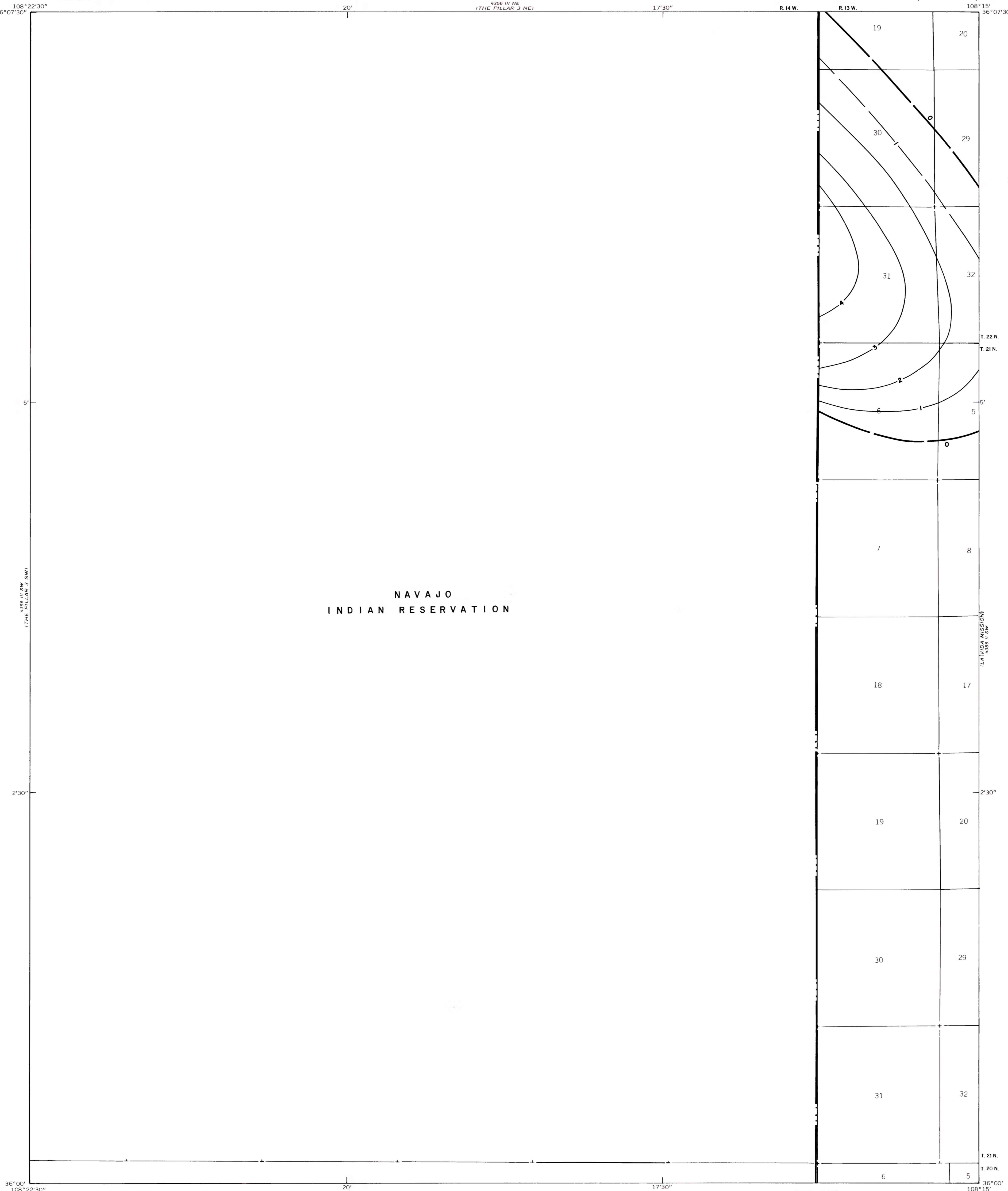
This report has not been edited for conformity with Geological Survey editorial standards or stratigraphic nomenclature.

EXPLANATION

ISOPACHS OF THE MENEFEE CLEARY NO. 2 COAL BED—Showing thickness in feet. Isopach interval 1 foot (0.3 meter). Isopachs dashed where inferred.

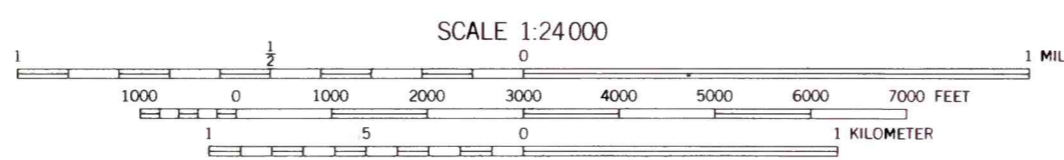

To convert feet to meters, multiply feet by 0.3046.

NAVAJO  
INDIAN RESERVATION



Base from U.S. Geological Survey, 1966

Compiled in 1978



COAL RESOURCE OCCURRENCE MAP OF THE PILLAR 3 SE  
QUADRANGLE, SAN JUAN AND MCKINLEY COUNTIES, NEW MEXICO  
BY  
BERGE EXPLORATION, INC.  
1979