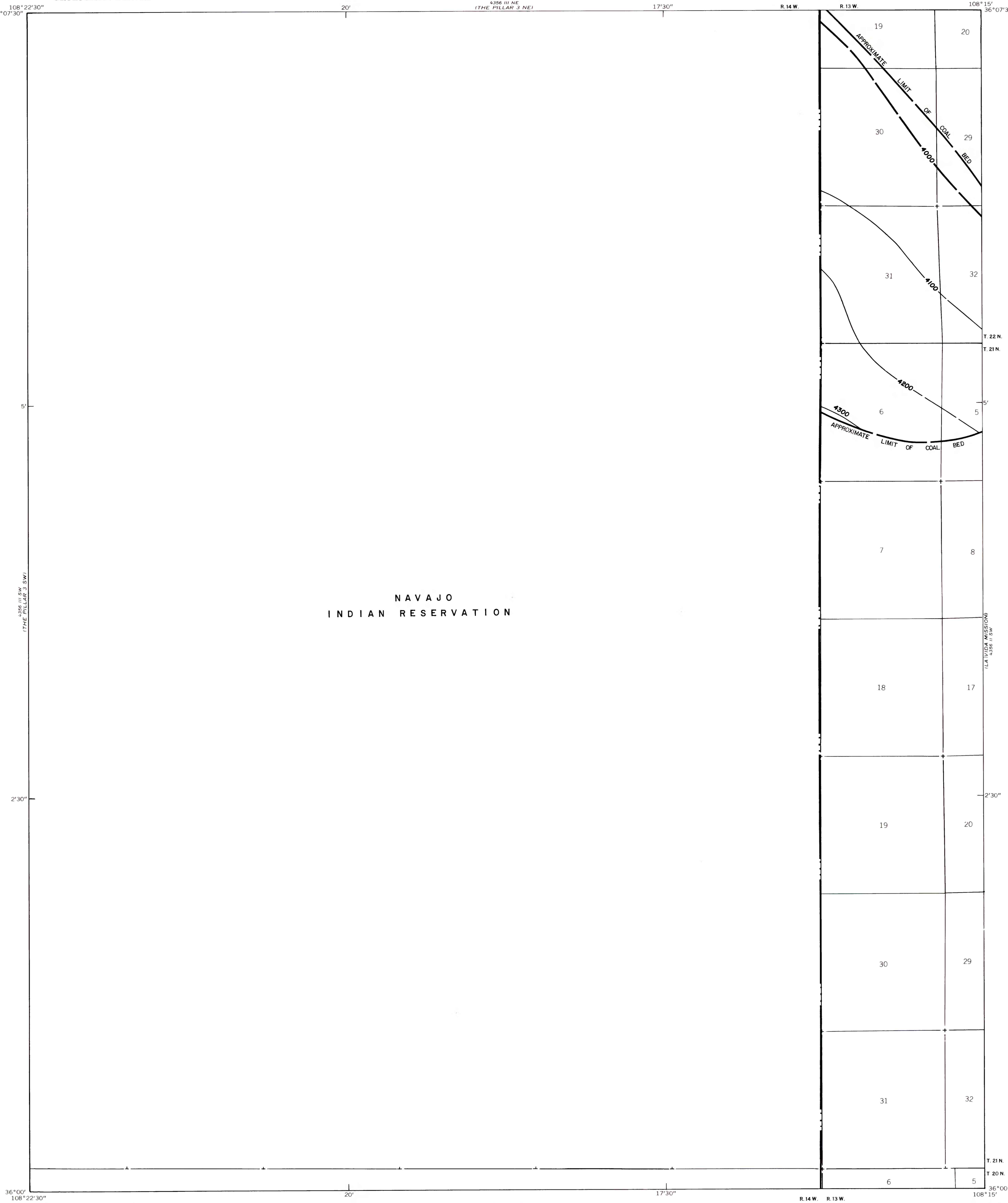


This report has not been edited  
for conformity with Geological  
Survey editorial standards or  
stratigraphic nomenclature.



EXPLANATION

4000  
4100

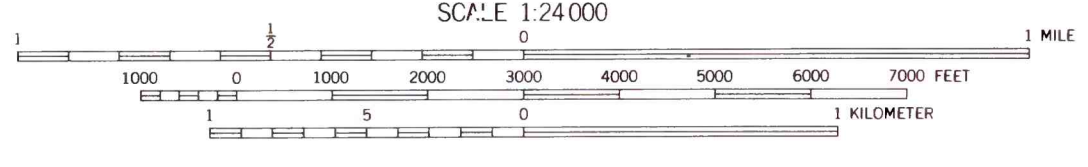
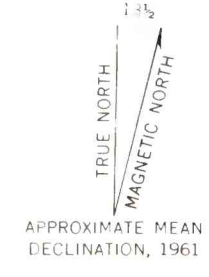
STRUCTURE CONTOURS—Drawn on top  
of the Menefee Cleary No. 2 coal  
bed. Contour interval 100 feet  
(30.5 meters). Datum is mean  
sea level. Contours dashed  
where inferred.

To convert feet to meters,  
multiply feet by 0.3048.

NAVAJO  
INDIAN RESERVATION

Base from U.S. Geological Survey, 1966

Compiled in 1978



COAL RESOURCE OCCURRENCE MAP OF THE PILLAR 3 SE  
QUADRANGLE, SAN JUAN AND MCKINLEY COUNTIES, NEW MEXICO  
BY  
BERGE EXPLORATION, INC.  
1979