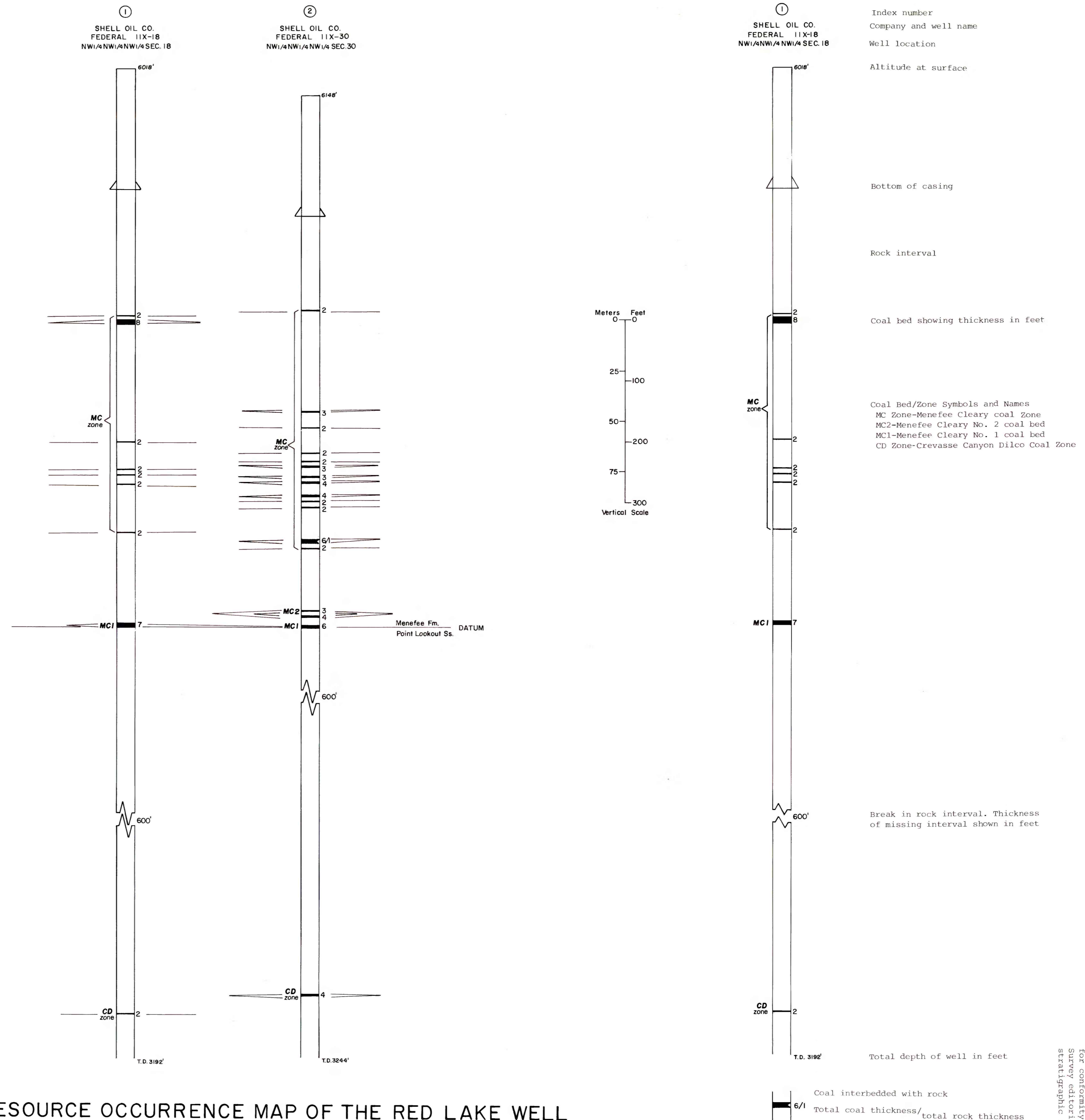
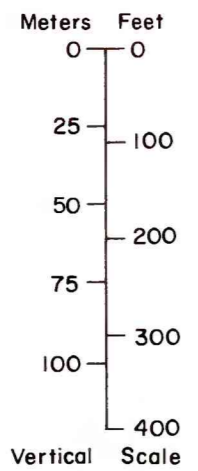
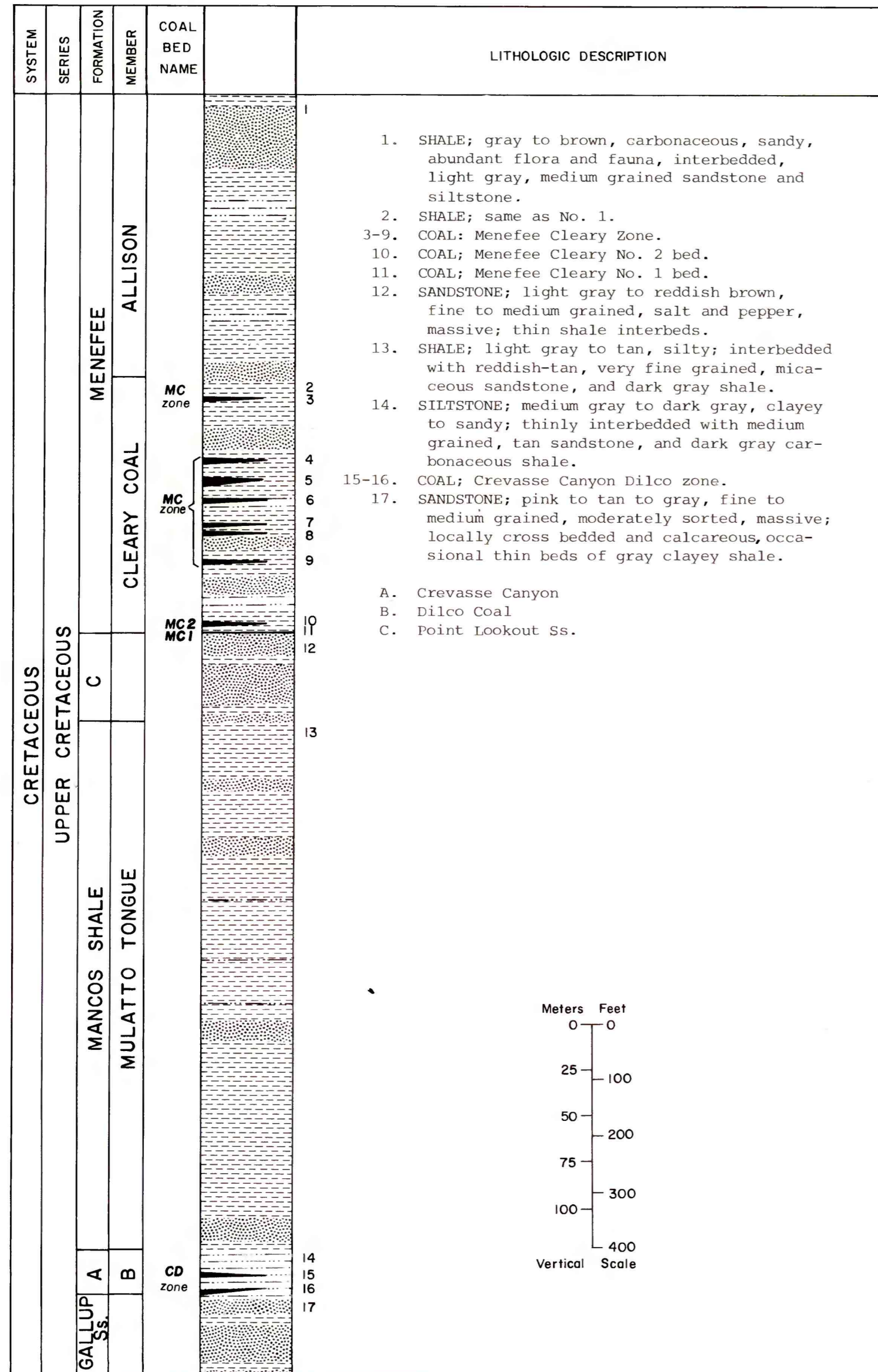


CORRELATION OF COAL BEDS IN DRILL HOLES

T.20 N. R.13 W.

COMPOSITE COLUMNAR SECTION



COAL RESOURCE OCCURRENCE MAP OF THE RED LAKE WELL QUADRANGLE, MCKINLEY COUNTY, NEW MEXICO
 BY
 BERGE EXPLORATION, INC.
 1979