
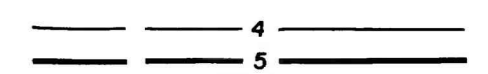


This report has not been edited for conformity with Geological Survey editorial standards or stratigraphic nomenclature.



EXPLANATION



ISOPACHS OF THE MENEFEE CLEARY NO. 1 COAL BED—Showing thickness in feet. Isopach interval 1 foot (0.3 meter). Isopachs dashed where inferred.

o 6

DRILL HOLE—Showing thickness of the Menefee Cleary No. 1 coal bed in feet.

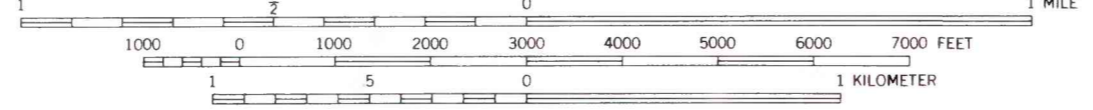
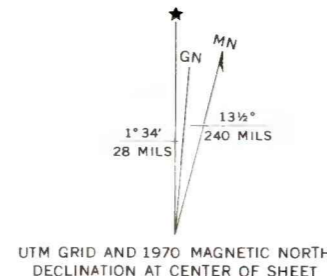
To convert feet to meters, multiply feet by 0.3048.

NAVAJO
INDIAN RESERVATION

INSUFFICIENT DATA

Bose from U.S. Geological Survey, 1970

Compiled in 1978



COAL RESOURCE OCCURRENCE MAP OF THE RED LAKE WELL
QUADRANGLE, MCKINLEY COUNTY, NEW MEXICO
BY
BERGE EXPLORATION, INC.
1979