COMPOSITE COLUMNAR SECTION

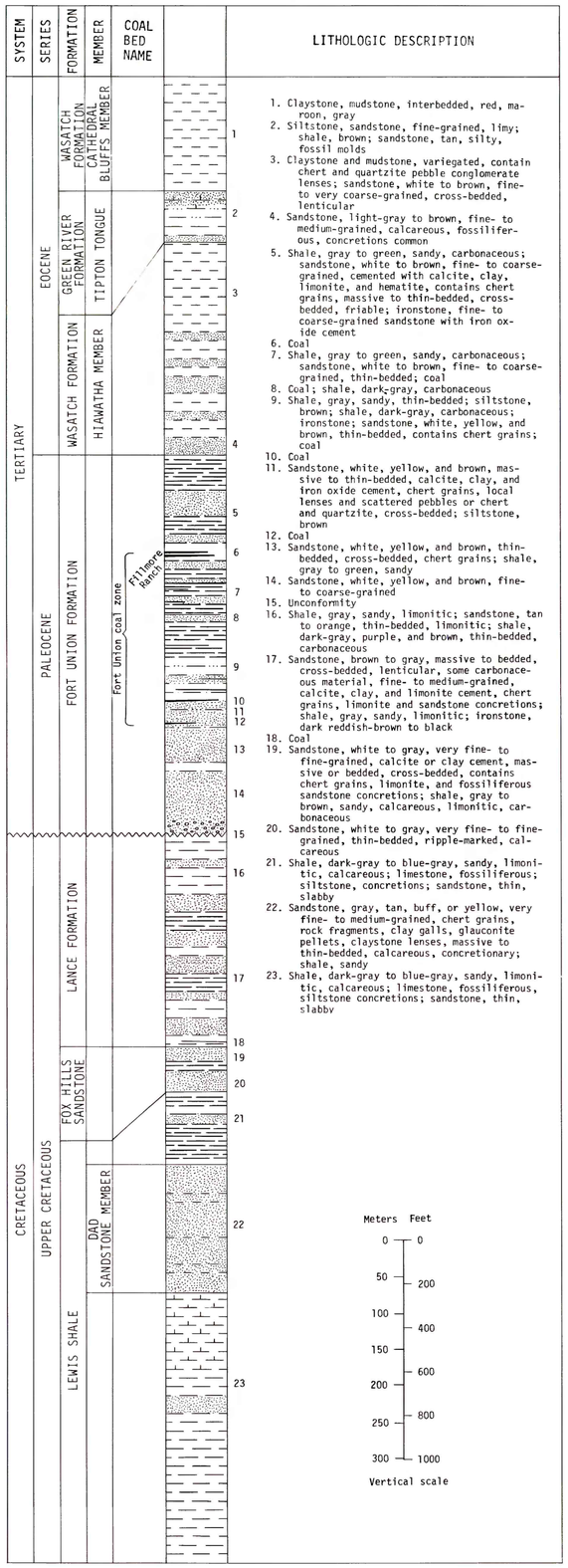

CORRELATION OF COAL BEDS IN DRILL HOLES

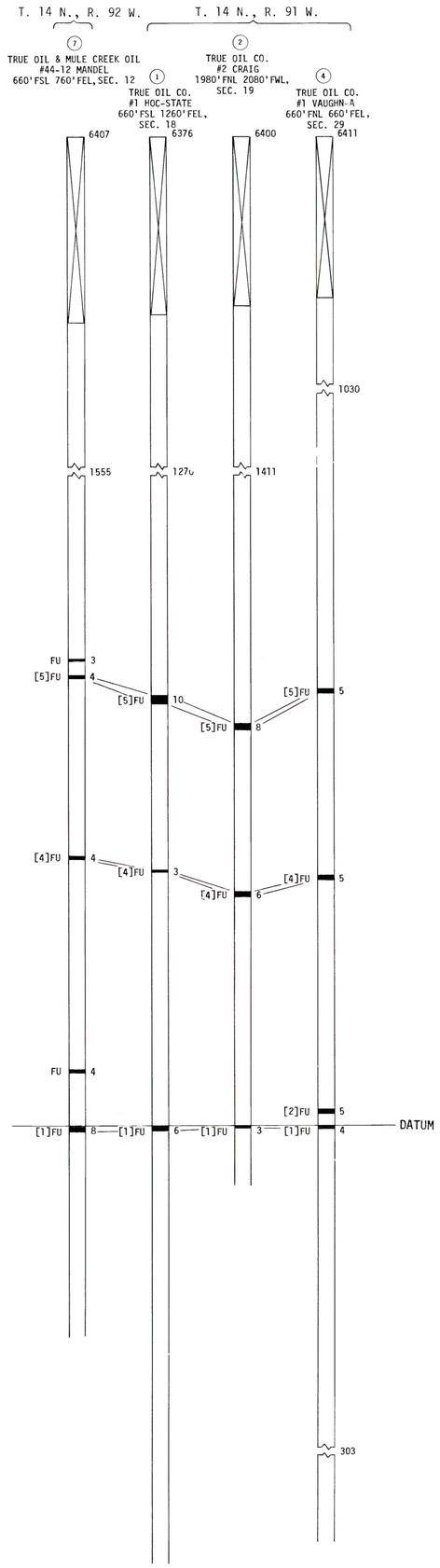

EXPLANATION

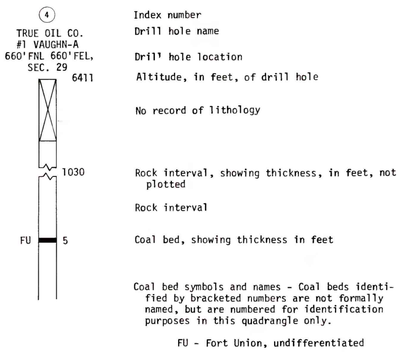

REFERENCES

Colson, C.T., 1969, Stratigraphy and production of the Tertiary formations in the Sand Wash and Washakie Basins, in Symposium on Tertiary rocks of Wyoming, Wyoming Geol. Assoc. Guidebook, 21st Ann. Field Conf., 1969: p. 121-128.

Cronoble, J.M., 1969, South Baggs-West Side Canal gas field, Carbon County, Wyoming, and Moffat County, Colorado, in Symposium on Tertiary rocks of Wyoming, Wyoming Geol. Assoc. Guidebook, 21st Ann. Field Conf., 1969: p. 121-128.

Gill, J.R., Merewether, E.A., and Cobban, W.A., 1970, Stratigraphy and nomenclature of some Upper Cretaceous and Lower Tertiary rocks in south-central Wyoming: U.S. Geol. Survey Prof. Paper 667, 53 p.

Henderson, D.K., 1962, Geology of the Doty Mountain-Dad area, Carbon County, Wyoming, emphasis on stratigraphy of uppermost Cretaceous rocks: Colorado School of Mines, Golden, unpublished M.S. thesis.

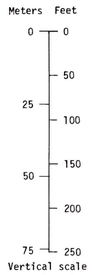

COAL RESOURCE OCCURRENCE MAP OF THE NORTHWEST QUARTER OF THE BAGGS 15-MINUTE QUADRANGLE, CARBON COUNTY, WYOMING

BY

DAMES & MOORE

1979

This report has not been edited for conformity with U.S. Geological Survey editorial standards or stratigraphic nomenclature.

Compiled in 1977/1978

PLATE 3
COAL DATA SHEET